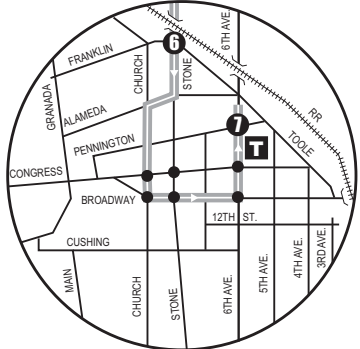
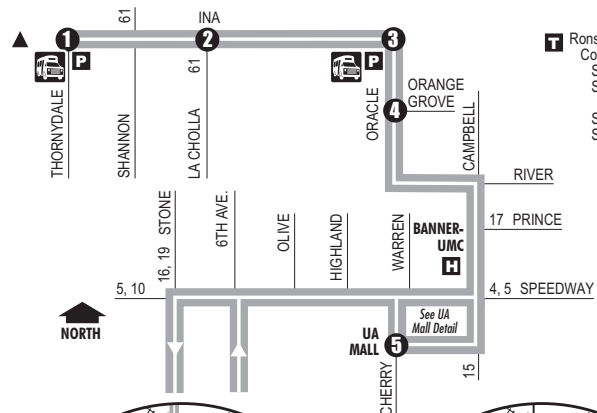
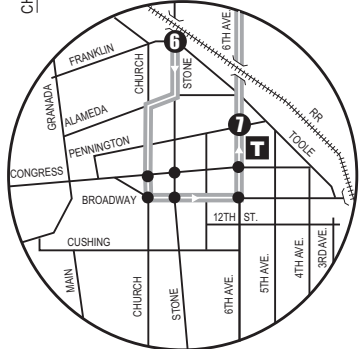


# Route 103X

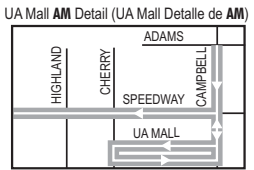
## NORTHWEST-DOWNTOWN EXPRESS



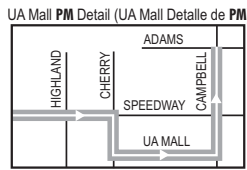
**AM Downtown Detail**  
(Detalle del Centro AM)



**PM Downtown Detail**  
(Detalle del Centro PM)



**UA Mall AM Detail** (UA Mall Detalle de AM)



**UA Mall PM Detail** (UA Mall Detalle de PM)

- T** Ronstadt Transit Center (Centro de Tránsito)  
Connecting to/(Conexión a):  
Sun Tran — 1,2,3,4,6,7,8,10,12,16,18,19,21,22,23,25  
Sun Express — 102X AM, 103X, 105X, 107X, 109X, 110X  
Sun Link streetcar  
Sun Shuttle — 421
- P** Park & Ride Lots (Estacione y Viaje)  
North Pima Center—  
Ina/Thornydale  
Ina/Via Ponte
- S** Sun Link Transfer Point  
(Puntos de Transbordo a Sun Link)  
● Sun Link stops (paradas de Sun Link)
- S** Sun Shuttle Transfer Points  
(Puntos de Transbordo a Sun Shuttle)  
Route 401 — Ina/Oracle  
Route 412 — Thornydale/Ina  
Lowe's Regency Plaza  
Route 421 — Ronstadt Transit Center

- Downtown (Centro)**  
**Ronstadt Transit Center**  
**Pima County Superior Court**  
**Banner - University Medical Center**  
**The University of Arizona**  
**Foothills Mall**

▲ The bus stops at Oldfather, Camino de la Cruz, & Meredith will not be serviced during I-10 construction detour/No habrá servicio a las paradas de autobuses en Oldfather, Camino de la Cruz, y Meredith durante la construcción-desvío de I-10.

▲ See page 2 for details (Vea detalles en la página 3)

### Southbound Stops

- INTH(SE)** Ina/Thornydale
- INTI(SE)** Ina/Cmo De La Tierra
- INSH(SE)** Ina/Shannon
- INML(SW)** Ina/Mona Lisa
- INLC(SE)** Ina/La Cholla
- INEC(SE)** Ina/Express Care
- INLA(SE)** Ina/La Canada
- INVP(SW)** Ina/Via Ponte
- ORIN(SW)** Oracle/Ina
- OROG(SW)** Oracle/Orange Grove
- RIST(SE)** River/Stone
- RIHI(SE)** River/Hillcrest Dr
- RICA(SE)** River/Campana Dr
- RIVE(SE)** River/Via Entrada
- CARI(SW)** Campbell Av/River
- CAPR(SW)** Campbell Av/Prince
- CAFL(SW)** Campbell Av/Ft Lowell
- CACO(SW)** Campbell Av/Copper
- CAAD(NW)** Campbell Av/Adams
- CASP(SW)** Campbell Av/Speedway
- UOFA(IN)** UA Mall
- SPCA(NW)** Speedway/Campbell
- SPWA(NW)** Speedway/Warren Underpass
- SPHI(NW)** Speedway/Highland Underpass
- SPOL(NE)** Speedway/Olive Underpass
- STSP(SW)** Stone/Speedway
- STFR(SW)** Stone/Franklin
- STAL(NW)** Stone/Alameda
- CHPE(NW)** Church/Pennington
- 6APE(NE)** 6th Av/Pennington

### Northbound Stops

- STFR(SW)** Stone/Franklin
- STAL(NW)** Stone/Alameda
- CHPE(NW)** Church/Pennington
- 6APE(NE)** 6th Av/Pennington
- 6A6S(SE)** 6th Av/6th St
- SP6A(SE)** Speedway/6th Av
- SPOL(SW)** Speedway/Olive Underpass
- SPHI(SW)** Speedway/Highland Underpass
- UOFA(IN)** UA Mall
- CASP(NE)** Campbell Av/Speedway
- CAAD(NE)** Campbell Av/Adams
- CACO(NE)** Campbell Av/Copper
- CAFL(NE)** Campbell Av/Ft Lowell
- CAPR(NE)** Campbell Av/Prince
- RICA(NW)** River/Campbell
- RIVE(NW)** River/Via Entrada
- RI1A(NW)** River/1st Av
- RIHI(NW)** River/Hillcrest Dr
- RIST(NW)** River/Stone
- OROG(NE)** Oracle/Orange Grove
- INOR(NW)** Ina/Oracle
- INNO(NW)** Ina/Pso Del Norte
- INLA(NW)** Ina/La Canada
- INEC(NW)** Ina/Express Care
- INLC(NW)** Ina/La Cholla
- INCC(NW)** Ina/Crystal Cave
- INSH(NW)** Ina/Shannon
- INTI(NW)** Ina/Cmo De La Tierra
- THIN(SW)** Thornydale/Ina Rd

**Bold** = Time Point

## Route 103X M-F/Southbound | Route 103X M-F/Northbound

	1	2	3	4	5	6	7	8	9	10	11	12	13	14	15	16	17	18	19	20	
	Ina at Thornydale	Ina at La Cholla	Oracle at Ina	Oracle at Orange Grove	UA Mall	Stone at Franklin	6th Ave. at Pennington	Stone at Franklin	6th Ave. at Pennington	UA Mall	Oracle at Orange Grove	Ina at Oracle	Ina at La Cholla	Thornydale at Ina							
<b>AM TRIPS</b>	605	612	618	621	*645	*656	*701	415	421	430	*454	*458	*504	*511							
	705	712	718	721	*745	*756	*801	515	521	530	*554	*558	*604	*611							

\* Estimated times/Tiempo Aproximado