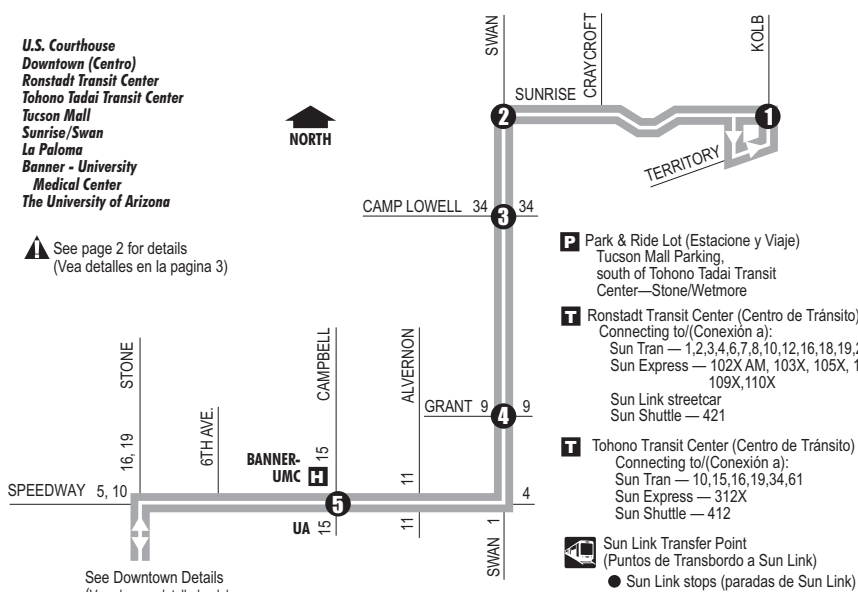
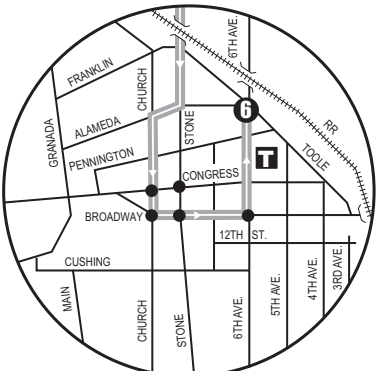


- U.S. Courthouse
- Downtown (Centro)
- Ronstadt Transit Center
- Tohono Tadaí Transit Center
- Tucson Mall
- Sunrise/Swan
- La Paloma
- Banner - University
- Medical Center
- The University of Arizona

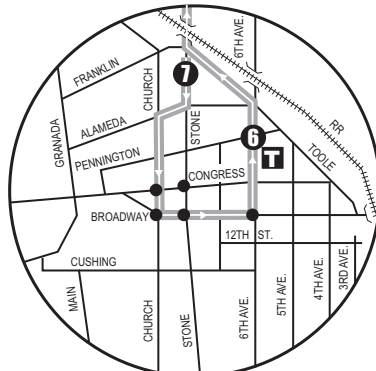
See page 2 for details
(Vea detalles en la pagina 3)



See Downtown Details
(Vea el mapa detallado del Centro de La Ciudad)



AM Downtown Detail
(Detalle del Centro AM)



PM Downtown Detail
(Detalle del Centro PM)

Route 105X M-F / AM Trips **Route 105X M-F / PM Trips**

	1	2	3	4	5	6	7	8	9	10	11	12	13	14	15
AM TRIPS	614	622	*626	*629	*639	*650	440	446	457	*511	*514	*520	*532		
	644	652	*656	*659	*709	*720	510	516	527	*541	*544	*550	*602		
	714	722	*726	*729	*739	*750	540	546	557	*611	*614	*620	*632		

* Estimated times/Tiempo Aproximado

Southbound Stops

- TEKO(SW) Territory Dr/Kolb
- SUKO(NW) Sunrise Dr/Kolb**
- SWSU(SW) Swan/Sunrise Dr
- SWRI(SW) Swan/River Road
- SWCL(SW) Swan/Camp Lowell**
- SWGR(SW) Swan/Grant**
- SPSW(NW) Speedway/Swan
- SPAL(NW) Speedway/Alvernon
- SPCA(NW) Speedway/Campbell**
- SPWA(NW) Speedway/Warren Underpass
- SPHI(NW) Speedway/Highland Underpass
- SPOL(NE) Speedway/Olive Underpass
- STSP(SW) Stone/Speedway
- STFR(SW) Stone/Franklin
- STAL(NW) Stone/Alameda
- CHPE(NW) Church/Pennington
- 6APE(NE) 6th Av/Pennington**

Northbound Stops

- STFR(SW) Stone/Franklin**
- STAL(NW) Stone/Alameda
- CHPE(NW) Church/Pennington
- 6APE(NE) 6th Av/Pennington**
- TO7A(NE) Toole/7th Av
- SPST(SE) Speedway/Stone
- SP6A(SE) Speedway/6th Av
- SPOL(SW) Speedway/Olive Underpass
- SPHI(SW) Speedway/Highland Underpass
- SPWA(SW) Speedway/Warren Underpass
- SPCA(SE) Speedway/Campbell**
- SPAL(SE) Speedway/Alvernon
- SWSP(NE) Swan/Speedway
- SWGR(NE) Swan/Grant**
- SWCL(NE) Swan/Camp Lowell**
- SWRI(NE) Swan/River Road
- SUSW(SE) Sunrise Dr/Swan**
- TEKO(SW) Territory Dr/Kolb
- SUKO(NW) Sunrise Dr/Kolb**

Bold = Time Point