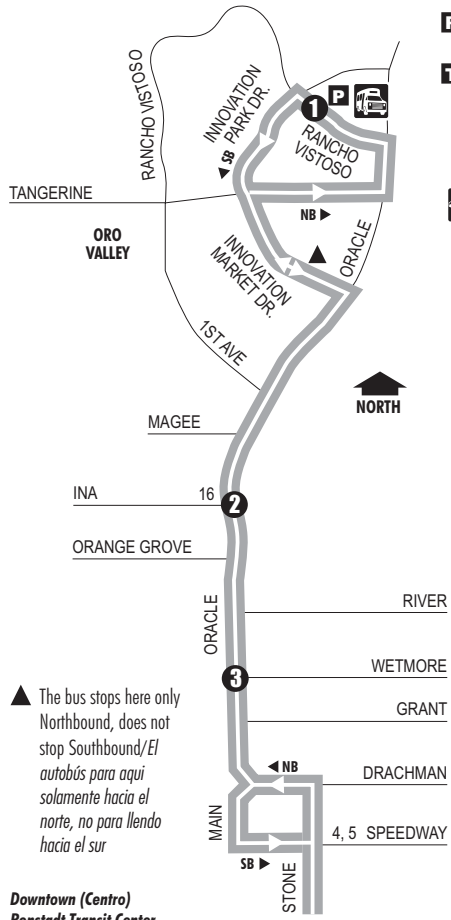


Route 107X

ORO VALLEY-DOWNTOWN EXPRESS



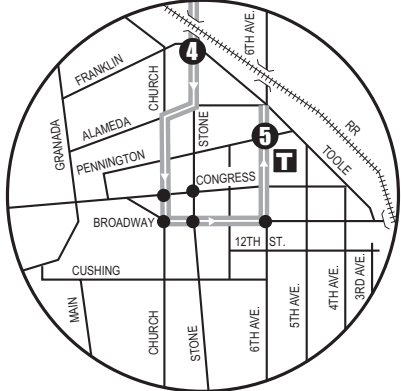
▲ The bus stops here only Northbound, does not stop Southbound/El autobús para aquí solamente hacia el norte, no para llendo hacia el sur

- Downtown (Centro)**
- Ronstadt Transit Center**
- Oro Valley**
- Oro Valley Hospital**
- Ventana Medical**

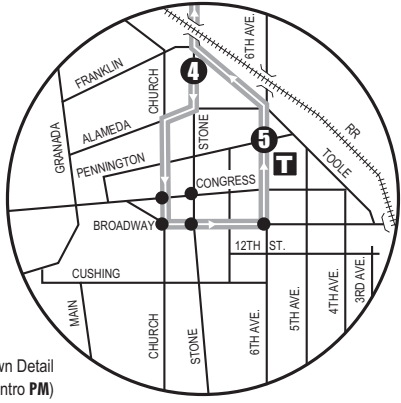
Sun Shuttle Transfer Points (Puntos de Transbordo a Sun Shuttle)
 Route 401 — Rancho Vistoso Park & Ride
 Route 421 — Ronstadt Transit Center

See Downtown Details (Vea el mapa detallado del Centro de La Ciudad)

- P** Park & Ride Lots (Estacione y Viaje)
Rancho Vistoso Park & Ride
- T** Ronstadt Transit Center (Centro de Tránsito)
Connecting to/(Conexión a):
Sun Tran — 1,2,3,4,6,7,8,10,12,16,18,19,21,22,23,25
Sun Express — 102X AM, 103X, 105X, 107X, 109X,110X
Sun Shuttle — 421
- Sun Link Transfer Point (Puntos de Transbordo a Sun Link)
● Sun Link stops (paradas de Sun Link)



AM Downtown Detail (Detalle del Centro AM)



PM Downtown Detail (Detalle del Centro PM)

Southbound Stops

- | | |
|-----------------|--|
| RVPM(NW) | Rancho Vistoso/ Pusch Mountain View |
| IPVC(NW) | Innovation Pk Dr/ Vistoso Commerce Pl |
| IPTA(NW) | Innovation Pk Dr/ Tangerine Rd |
| ORHA(SW) | Oracle/Hanley Blvd |
| OR1A(SW) | Oracle/1st Av (OroValley) |
| OREC(SW) | Oracle/EI Conquistador Wy |
| ORLV(SW) | Oracle/Linda Vista |
| ORCO(SW) | Oracle/C Concordia |
| OR88(MB) | Oracle/8851 N Oracle |
| ORMV(SW) | Oracle/Mountain Vista |
| ORMA(SW) | Oracle/Magee |
| ORSU(SW) | Oracle/Suffolk Dr |
| ORIN(SW) | Oracle/Ina |
| OROG(SW) | Oracle/Orange Grove |
| ORWE(SW) | Oracle/Wetmore |
| STSP(SW) | Stone/Speedway |
| STFR(SW) | Stone/Franklin |
| STAL(NW) | Stone/Alameda |
| CHPE(NW) | Church/Pennington |
| 6APE(NE) | 6th Av/Pennington |

Northbound Stops

- | | |
|-----------------|--|
| STFR(SW) | Stone/Franklin |
| STAL(NW) | Stone/Alameda |
| CHPE(NW) | Church/Pennington |
| 6APE(NE) | 6th Av/Pennington |
| TO7A(NE) | Toole/7th Av |
| STSP(NE) | Stone/Speedway |
| ORWE(NE) | Oracle/Wetmore |
| OROG(NE) | Oracle/Orange Grove |
| ORIN(NE) | Oracle/Ina |
| ORSU(NE) | Oracle/Suffolk Dr |
| ORMA(NE) | Oracle/Magee |
| ORMV(NE) | Oracle/Mountain Vista |
| ORHD(NE) | Oracle/Hardy Rd |
| ORCO(NE) | Oracle/C Concordia |
| ORLV(NE) | Oracle/Linda Vista |
| OREC(NE) | Oracle/EI Conquistador Wy |
| OR1A(NE) | Oracle/1st Av (OroValley) |
| ORHA(NE) | Oracle/Hanley Blvd |
| IMOR(NE) | Innovation Mrkt Dr/Oracle Rd |
| RVPM(NW) | Rancho Vistoso/ Pusch Mountain View |

Bold = Time Point

Route 107X M-F / Southbound Route 107X M-F / Northbound

Stop	1	2	3	4	5	6	7	8	9			
Rancho Vistoso Park & Ride												
Oracle at Ina												
Oracle at Wetmore												
Stone at Franklin												
6th Ave. at Pennington												
Stone at Franklin												
6th Ave. at Pennington												
Oracle at Wetmore												
Oracle at Ina												
Rancho Vistoso Park & Ride												
	—	548	611	623	*639	*645	—	550	607	620	647	
	—	618	641	653	*709	*715	—	620	637	650	717	
	—	648	711	723	*739	*745	—	650	707	720	747	
	—	—	—	—	—	—	—	—	720	737	750	817
	—	—	—	—	—	—	—	—	750	807	820	847
	—	—	—	—	—	—	—	409	420	437	450	517
	—	418	441	453	*509	*515	—	439	450	507	520	*547
	—	448	511	523	*539	*545	—	—	520	537	550	*617
	—	518	541	553	*609	*615	—	—	550	607	620	*647
	—	548	611	623	*639	*645	—	—	—	—	—	—

* Estimated times/Tiempo Aproximado