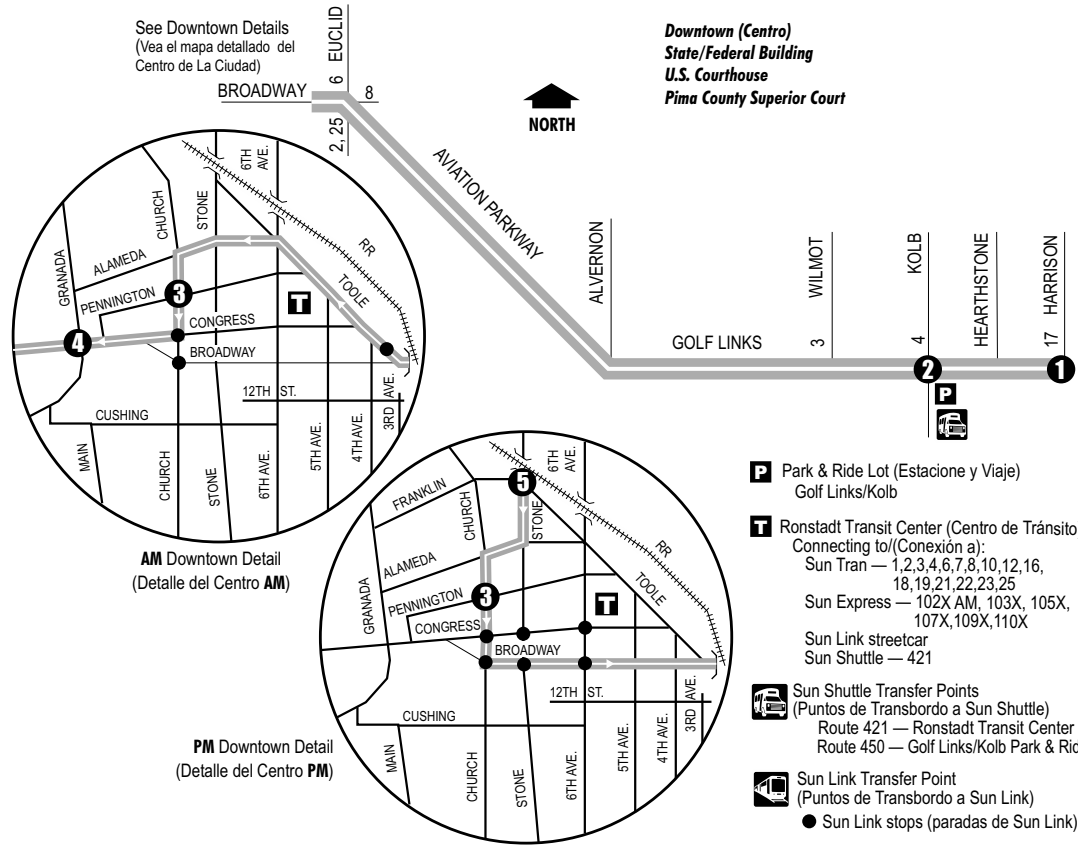


Route 101X
GOLF LINKS-DOWNTOWN EXPRESS



Route 101X M-F/Westbound

Route 101X M-F/Eastbound

	Harrison at Golf Links ①	Golf Links at Kolb ②	Church at Pennington ③	Congress at Granada ④		Stone at Franklin ⑤	Church at Pennington ⑥	Golf Links at Kolb ②	Harrison at Golf Links ①	
AM TRIPS	620	626	*646	*648		435	440	*507	*520	
	645	651	*711	*713		505	510	*537	*550	
	715	721	*746	*748		520	525	*552	*605	
										PM TRIPS

* Estimated times/Tiempo Aproximado

Westbound Stops

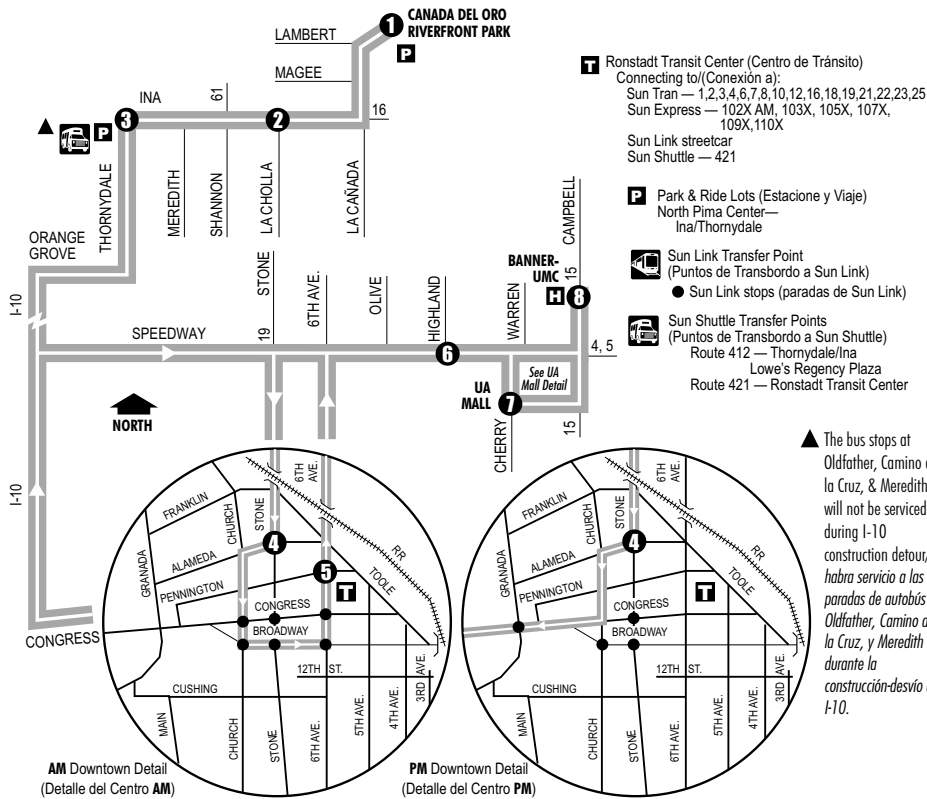
- HAGL(NW)** Harrison/Golf Links
- GLHA(NW)** Golf Links/Harrison
- GLPS(NW)** Golf Links/Palm Springs
- GLCS(NW)** Golf Links/Cmo Seco
- GLPP(NW)** Golf Links/Pantano Pkwy
- GLJA(NW)** Golf Links/Jaguar
- GLSB(NW)** Golf Links/Saddleback
- GLLA(NW)** Golf Links/Lakeside Pkwy
- GLPA(NW)** Golf Links/Pantano Rd
- GLMC(NW)** Golf Links/Marc Dr
- GLPR(NW)** Golf Links/Prudence
- GLCO(NW)** Golf Links/Cordova
- GLKO(NW)** **Golf Links/Kolb**
- GLWI(NW)** Golf Links/Wilmot
- ALGR(NW)** Alameda/Grossetta
- CHPE(NW)** **Church/Pennington**
- COCH(NW)** Congress/Church
- COGN(NW)** **Congress/Granada**

Eastbound Stops

- STFR(SW)** Stone/Franklin
- STAL(NW)** Stone/Alameda
- CHPE(NW)** **Church/Pennington**
- BR6V(SE)** Broadway/6th Av
- BR4A(SW)** Broadway/4th Av
- GLWI(SE)** Golf Links/Wilmot
- GLKO(OS)** **Golf Links/Kolb**
- GLCO(SE)** Golf Links/Cordova
- GLPR(SE)** Golf Links/Prudence
- GLMC(SE)** Golf Links/Marc Dr
- GLPA(SE)** Golf Links/Pantano Rd
- GLLA(SE)** Golf Links/Lakeside Pkwy
- GLSB(SE)** Golf Links/Saddleback
- GLSA(SE)** Golf Links/Sarnoff
- GLPP(SE)** Golf Links/Pantano Pkwy
- GLOA(SE)** Golf Links/Oakenshield
- GLPS(SW)** Golf Links/Palm Springs
- HAGL(NE)** **Harrison/Golf Links**

Bold = Time Point

Route 102X NORTHWEST-UA EXPRESS



- T** Ronstadt Transit Center (Centro de Tránsito)
Connecting to/(Conexión a):
Sun Tran — 1,2,3,4,6,7,8,10,12,16,18,19,21,22,23,25
Sun Express — 102X AM, 103X, 105X, 107X, 109X, 110X
Sun Link streetcar
Sun Shuttle — 421
- P** Park & Ride Lots (Estacione y Viaje)
North Pima Center—
Ina/Thornycroft
- TL** Sun Link Transfer Point (Puntos de Transbordo a Sun Link)
● Sun Link stops (paradas de Sun Link)
- SL** Sun Shuttle Transfer Points (Puntos de Transbordo a Sun Shuttle)
Route 412 — Thornycroft/Ina
Lowe's Regency Plaza
Route 421 — Ronstadt Transit Center

▲ The bus stops at Oldfather, Camino de la Cruz, & Meredith will not be serviced during I-10 construction detour/No habrá servicio a las paradas de autobús en Oldfather, Camino de la Cruz, y Meredith durante la construcción-desvío de I-10.

AM Downtown Detail (Detalle del Centro AM)

PM Downtown Detail (Detalle del Centro PM)

UA Mall AM Detail (UA Mall Detalle de AM)

UA Mall PM Detail (UA Mall Detalle de PM)

▲ See page 2 for details (Vea detalles en la pagina 3)

- Downtown (Centro)
- Ronstadt Transit Center
- Pima County Superior Court
- The University of Arizona
- Banner-University
- Medical Center
- Foothills Mall

Route 102X M-F / Southbound Route 102X M-F / Northbound

	1	2	3	4	5	6	7	8		9	10	11	12	13	14	15	16	17	18
AM TRIPS	553	608	615	*640	*645	*652	*654	*657		425	429	434	445	*514	*521	*536			
	623	638	645	*710	*715	*722	*724	*727		455	459	504	515	*544	*551	*606			
	653	708	715	*740	*745	*752	*754	*757		525	529	534	545	*614	*621	*636			

* Estimated times/Tiempo Aproximado

Southbound Stops

- LARF(NW)** Lambert/Riverfront Park
- LCLA(SW)** La Cañada/Lambert
- LCOV(SW)** La Cañada/Overton Rd
- LCMA(SW)** La Cañada/Magee
- INEC(NW)** Ina/Express Care
- INLC(NW)** Ina/La Cholla
- INCC(NW)** Ina/Crystal Cave
- INSH(NW)** Ina/Shannon
- INTI(NW)** Ina/Cmo De La Tierra
- THIN(SW)** Thornycroft/Ina Rd
- STSP(SW)** Stone/Speedway
- STFR(SW)** Stone/Franklin
- STAL(NW)** Stone/Alameda
- CHPE(NW)** Church/Pennington
- 6APE(NE)** 6th Av/Pennington
- 6A6S(SE)** 6th Av/6th St
- SP6A(SE)** Speedway/6th Ave
- SPOL(SW)** Speedway/Olive Underpass
- SPHI(SW)** Speedway/Highland Underpass
- UOFA(IN)** UA Mall
- CASP(NE)** Campbell Av/Speedway
- CAAD(NE)** Campbell Av/Adams (Banner-UMC)

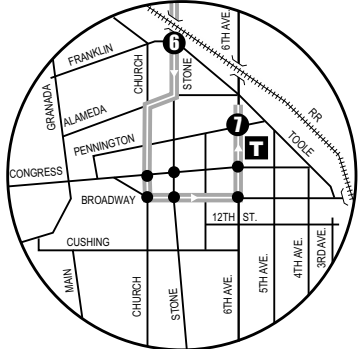
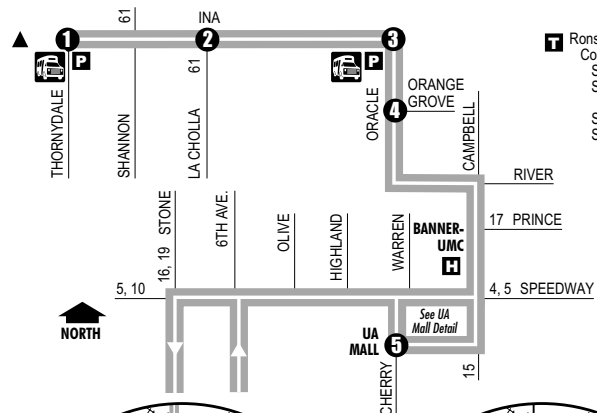
Northbound Stops

- CAAD(NW)** Campbell Av/Adams (Banner-UMC)
- CASP(SW)** Campbell Av/Speedway
- UOFA(IN)** UA Mall
- SPCA(NW)** Speedway/Campbell
- SPWA(NW)** Speedway/Warren Underpass
- SPHI(NW)** Speedway/Highland Underpass
- SPOL(NE)** Speedway/Olive Underpass
- STSP(SW)** Stone/Speedway
- STFR(SW)** Stone/Franklin
- STAL(NW)** Stone/Alameda
- CHPE(NW)** Church/Pennington
- COCH(NW)** Congress/Church
- COGN(NW)** Congress/Granada
- INTH(SE)** Ina/Thornycroft
- INTI(SE)** Ina/Cmo De La Tierra
- INSH(SE)** Ina/Shannon
- INML(SW)** Ina/Mona Lisa
- INLC(SE)** Ina/La Cholla
- INEC(SE)** Ina/Express Care
- LCMA(NE)** La Canada/Magee
- LCHA(NE)** La Canada/Hardy Rd
- LALC(SE)** Lambert/LaCanada
- LARF(SW)** Lambert/Riverfront Park

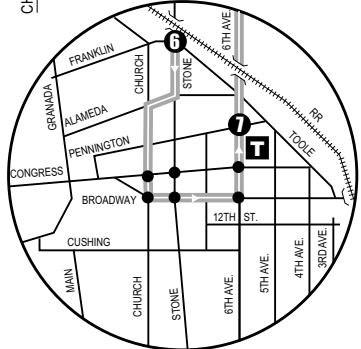
Bold = Time Point

Route 103X

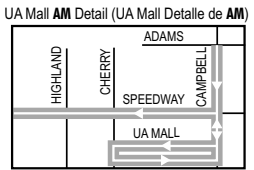
NORTHWEST-DOWNTOWN EXPRESS



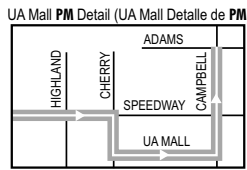
AM Downtown Detail (Detalle del Centro AM)



PM Downtown Detail (Detalle del Centro PM)



UA Mall AM Detail (UA Mall Detalle de AM)



UA Mall PM Detail (UA Mall Detalle de PM)

- T** Ronstadt Transit Center (Centro de Tránsito)
Connecting to/(Conexión a):
Sun Tran — 1,2,3,4,6,7,8,10,12,16,18,19,21,22,23,25
Sun Express — 102X AM, 103X, 105X, 107X, 109X, 110X
Sun Link streetcar
Sun Shuttle — 421
- P** Park & Ride Lots (Estacione y Viaje)
North Pima Center—
Ina/Thornydale
Ina/Via Ponte
- S** Sun Link Transfer Point
(Puntos de Transbordo a Sun Link)
● Sun Link stops (paradas de Sun Link)
- S** Sun Shuttle Transfer Points
(Puntos de Transbordo a Sun Shuttle)
Route 401 — Ina/Oracle
Route 412 — Thornydale/Ina
Lowe's Regency Plaza
Route 421 — Ronstadt Transit Center

- Downtown (Centro)**
Ronstadt Transit Center
Pima County Superior Court
Banner - University
Medical Center
The University of Arizona
Foothills Mall

▲ The bus stops at Oldfather, Camino de la Cruz, & Meredith will not be serviced during I-10 construction detour/No habra servicio a las paradas de autobuses en Oldfather, Camino de la Cruz, & Meredith durante la construcción-desvío de I-10.

▲ See page 2 for details (Vea detalles en la pagina 3)

Southbound Stops

- INTH(SE)** Ina/Thornydale
- INTI(SE)** Ina/Cmo De La Tierra
- INSH(SE)** Ina/Shannon
- INML(SW)** Ina/Mona Lisa
- INLC(SE)** Ina/La Cholla
- INEC(SE)** Ina/Express Care
- INLA(SE)** Ina/La Canada
- INVP(SW)** Ina/Via Ponte
- ORIN(SW)** Oracle/Ina
- OROG(SW)** Oracle/Orange Grove
- RIST(SE)** River/Stone
- RIHI(SE)** River/Hillcrest Dr
- RICA(SE)** River/Campana Dr
- RIVE(SE)** River/Via Entrada
- CARI(SW)** Campbell Av/River
- CAPR(SW)** Campbell Av/Prince
- CAFL(SW)** Campbell Av/Ft Lowell
- CACO(SW)** Campbell Av/Copper
- CAAD(NW)** Campbell Av/Adams
- CASP(SW)** Campbell Av/Speedway
- UOFA(IN)** UA Mall
- SPCA(NW)** Speedway/Campbell
- SPWA(NW)** Speedway/Warren Underpass
- SPHI(NW)** Speedway/Highland Underpass
- SPOL(NE)** Speedway/Olive Underpass
- STSP(SW)** Stone/Speedway
- STFR(SW)** Stone/Franklin
- STAL(NW)** Stone/Alameda
- CHPE(NW)** Church/Pennington
- 6APE(NE)** 6th Av/Pennington

Northbound Stops

- STFR(SW)** Stone/Franklin
- STAL(NW)** Stone/Alameda
- CHPE(NW)** Church/Pennington
- 6APE(NE)** 6th Av/Pennington
- 6A6S(SE)** 6th Av/6th St
- SP6A(SE)** Speedway/6th Av
- SPOL(SW)** Speedway/Olive Underpass
- SPHI(SW)** Speedway/Highland Underpass
- UOFA(IN)** UA Mall
- CASP(NE)** Campbell Av/Speedway
- CAAD(NE)** Campbell Av/Adams
- CACO(NE)** Campbell Av/Copper
- CAFL(NE)** Campbell Av/Ft Lowell
- CAPR(NE)** Campbell Av/Prince
- RICA(NW)** River/Campbell
- RIVE(NW)** River/Via Entrada
- RI1A(NW)** River/1st Av
- RIHI(NW)** River/Hillcrest Dr
- RIST(NW)** River/Stone
- OROG(NE)** Oracle/Orange Grove
- INOR(NW)** Ina/Oracle
- INNO(NW)** Ina/Pso Del Norte
- INLA(NW)** Ina/La Canada
- INEC(NW)** Ina/Express Care
- INLC(NW)** Ina/La Cholla
- INCC(NW)** Ina/Crystal Cave
- INSH(NW)** Ina/Shannon
- INTI(NW)** Ina/Cmo De La Tierra
- THIN(SW)** Thornydale/Ina Rd

Bold = Time Point

Route 103X M-F/Southbound | Route 103X M-F/Northbound

	Ina at Thornydale	Ina at La Cholla	Oracle at Ina	Oracle at Orange Grove	UA Mall	Stone at Franklin	6th Ave. at Pennington	Stone at Franklin	6th Ave. at Pennington	UA Mall	Oracle at Orange Grove	Ina at Oracle	Ina at La Cholla	Thornydale at Ina	
AM TRIPS	605	612	618	621	*645	*656	*701	415	421	430	*454	*458	*504	*511	PM TRIPS
	705	712	718	721	*745	*756	*801	515	521	530	*554	*558	*604	*611	

* Estimated times/Tiempo Aproximado

Route 104X

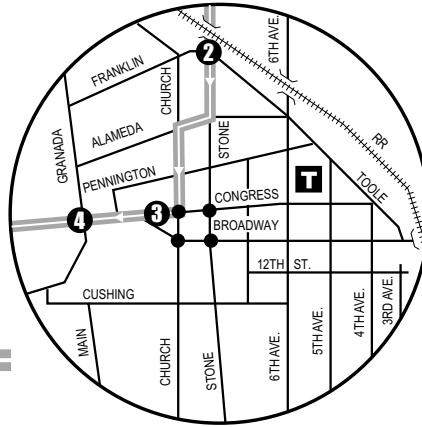
MARANA-DOWNTOWN EXPRESS



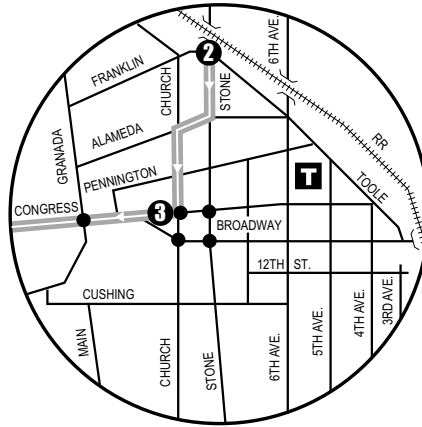
Downtown (Centro)
U.S. Courthouse
Pima County Superior Court
State/Federal Building
Arizona Pavilions*

*The bus stop and Park & Ride location at Arizona Pavilions is subject to change/
 *La parada de autobús y la ubicación de Park & Ride en Arizona Pavilions está sujeta a cambios.

- T** Ronstadt Transit Center (Centro de Tránsito)
 Connecting to/(Conexión a):
 Sun Tran — 1,2,3,4,6,7,8,10,12,16,18,19,21,22,23,25
 Sun Express — 102X AM, 103X, 105X, 107X, 109X, 110X
 Sun Shuttle — 421
- P** Park & Ride Lot (Estacione y Viaje)
 Arizona Pavilions—
 Cortaro/Arizona Pavilions Dr.
- ☐** Sun Link Transfer Point
 (Puntos de Transbordo a Sun Link)
 ● Sun Link stops (paradas de Sun Link)
- ☐** Sun Shuttle Transfer Points
 (Puntos de Transbordo a Sun Shuttle)
 Routes 411,413 — Arizona Pavilions
 Route 421 — Ronstadt Transit Center



AM Downtown Detail
 (Detalle del Centro AM)



PM Downtown Detail
 (Detalle del Centro PM)

Route 104X M-F / Southbound

Route 104X M-F / Northbound

	1	2	3	4	5	6	7
AM TRIPS	AZ Pavilions at Cortaro	Stone at Franklin	Congress at Church	Congress at Granada	Stone at Franklin	Congress at Church	AZ Pavilions at Cortaro
	640	*706	*709	*711	445	*450	*518
	710	*736	*739	*741	515	*520	*548
	730	*756	*759	*801	545	550	*618

* Estimated times/Tiempo Aproximado

Southbound Stops

- APCO(SW)** Arizona Pavilions/Cortaro Road
- STSP(SW)** Stone/Speedway
- STFR(SW)** Stone/Franklin
- STAL(NW)** Stone/Alameda
- CHPE(NW)** Church/Pennington
- COCH(NW)** Congress/Church
- COGN(NW)** Congress/Granada

Northbound Stops

- STFR(SW)** Stone/Franklin
- STAL(NW)** Stone/Alameda
- CHPE(NW)** Church/Pennington
- COCH(NW)** Congress/Church
- COGN(NW)** Congress/Granada
- APCO(SW)** Arizona Pavilions/Cortaro Road

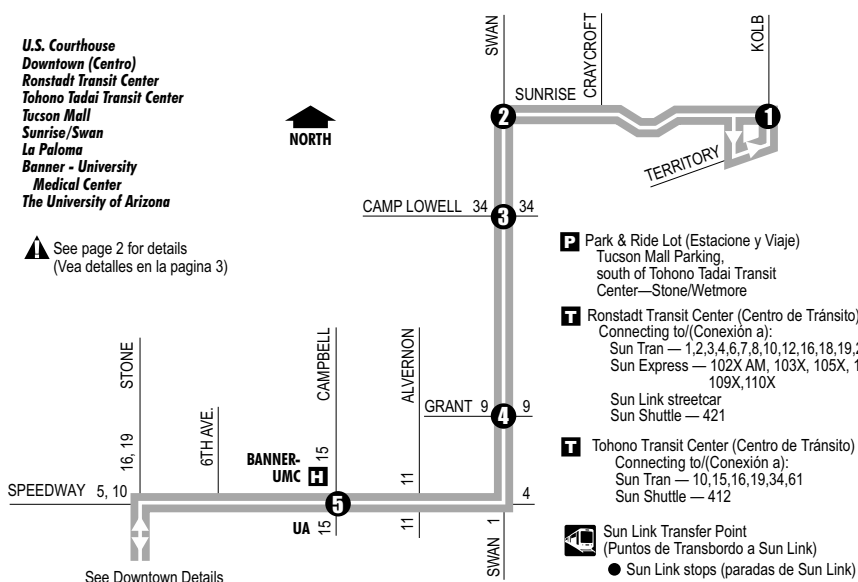
Bold = Time Point

Route 105X

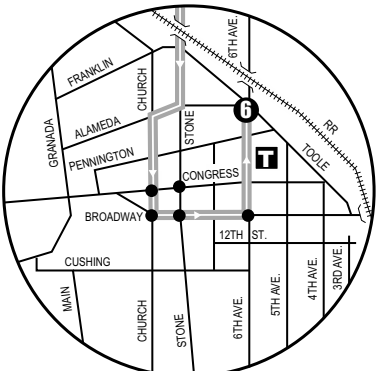
FOOTHILLS-DOWNTOWN EXPRESS

- U.S. Courthouse
- Downtown (Centro)
- Ronstadt Transit Center
- Tohono Tadaí Transit Center
- Tucson Mall
- Sunrise/Swan
- La Paloma
- Banner - University
- Medical Center
- The University of Arizona

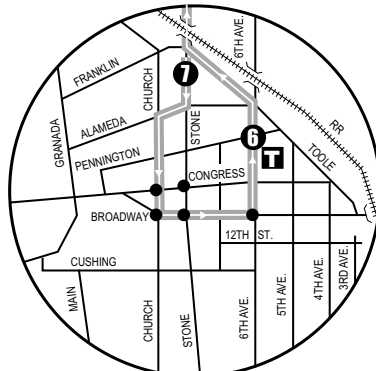
See page 2 for details
(Vea detalles en la pagina 3)



See Downtown Details
(Vea el mapa detallado del Centro de La Ciudad)



AM Downtown Detail
(Detalle del Centro AM)



PM Downtown Detail
(Detalle del Centro PM)

- P** Park & Ride Lot (Estacione y Viaje)
Tucson Mall Parking, south of Tohono Tadaí Transit Center—Stone/Wetmore
- T** Ronstadt Transit Center (Centro de Tránsito)
Connecting to/(Conexión a):
Sun Tran — 1,2,3,4,6,7,8,10,12,16,18,19,21,22,23,25
Sun Express — 102X AM, 103X, 105X, 107X, 109X, 110X
Sun Link streetcar
Sun Shuttle — 421
- T** Tohono Transit Center (Centro de Tránsito)
Connecting to/(Conexión a):
Sun Tran — 10,15,16,19,34,61
Sun Shuttle — 412
- SL** Sun Link Transfer Point (Puntos de Transbordo a Sun Link)
● Sun Link stops (paradas de Sun Link)

Route 105X M-F / AM Trips Route 105X M-F / PM Trips

	1	2	3	4	5	6	7	8	9	10	11	12	13	14	15	16
AM TRIPS	614	622	*626	*629	*639	*650	440	446	457	*511	*514	*520	*532			
	644	652	*656	*659	*709	*720	510	516	527	*541	*544	*550	*602			
	714	722	*726	*729	*739	*750	540	546	557	*611	*614	*620	*632			

* Estimated times/Tiempo Aproximado

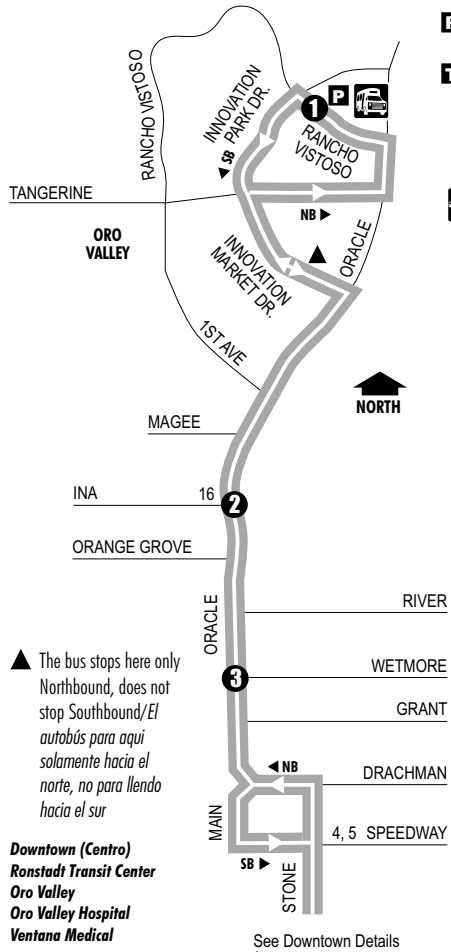
- #### Southbound Stops
- TEKO(SW) Territory Dr/Kolb
 - SUKO(NW) Sunrise Dr/Kolb**
 - SWSU(SW) Swan/Sunrise Dr**
 - SWRI(SW) Swan/River Road
 - SWCL(SW) Swan/Camp Lowell**
 - SWGR(SW) Swan/Grant**
 - SPSW(NW) Speedway/Swan
 - SPAL(NW) Speedway/Alvernon
 - SPCA(NW) Speedway/Campbell**
 - SPWA(NW) Speedway/Warren Underpass
 - SPHI(NW) Speedway/Highland Underpass
 - SPOL(NE) Speedway/Olive Underpass
 - STSP(SW) Stone/Speedway
 - STFR(SW) Stone/Franklin
 - STAL(NW) Stone/Alameda
 - CHPE(NW) Church/Pennington
 - 6APE(NE) 6th Av/Pennington**

- #### Northbound Stops
- STFR(SW) Stone/Franklin**
 - STAL(NW) Stone/Alameda
 - CHPE(NW) Church/Pennington
 - 6APE(NE) 6th Av/Pennington**
 - TO7A(NE) Toole/7th Av
 - SPST(SE) Speedway/Stone
 - SP6A(SE) Speedway/6th Av
 - SPOL(SW) Speedway/Olive Underpass
 - SPHI(SW) Speedway/Highland Underpass
 - SPWA(SW) Speedway/Warren Underpass
 - SPCA(SE) Speedway/Campbell**
 - SPAL(SE) Speedway/Alvernon
 - SWSP(NE) Swan/Speedway
 - SWGR(NE) Swan/Grant**
 - SWCL(NE) Swan/Camp Lowell**
 - SWRI(NE) Swan/River Road
 - SUSW(SE) Sunrise Dr/Swan**
 - TEKO(SW) Territory Dr/Kolb
 - SUKO(NW) Sunrise Dr/Kolb**

Bold = Time Point

Route 107X

ORO VALLEY-DOWNTOWN EXPRESS



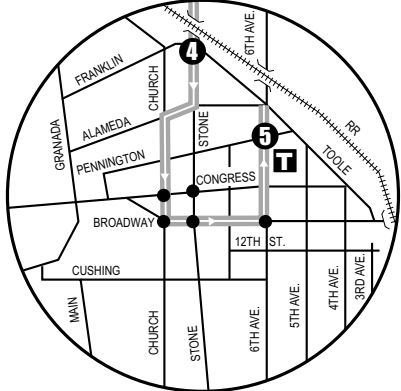
▲ The bus stops here only Northbound, does not stop Southbound/El autobús para aquí solamente hacia el norte, no para llendo hacia el sur

- Downtown (Centro)**
Ronstadt Transit Center
Oro Valley
Oro Valley Hospital
Ventana Medical

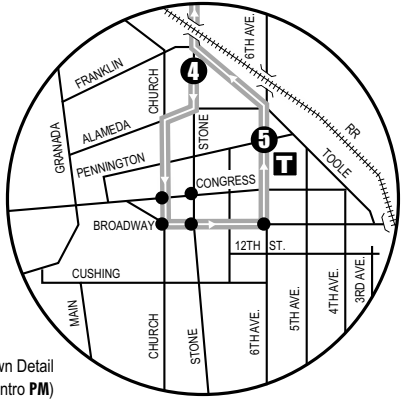
Sun Shuttle Transfer Points (Puntos de Transbordo a Sun Shuttle)
 Route 401 — Rancho Vistoso Park & Ride
 Route 421 — Ronstadt Transit Center

▲ See page 2 for details (Vea detalles en la página 3)

- P** Park & Ride Lots (Estacione y Viaje)
Rancho Vistoso Park & Ride
- T** Ronstadt Transit Center (Centro de Tránsito)
Connecting to/(Conexión a):
Sun Tran — 1,2,3,4,6,7,8,10,12,16,18,19,21,22,23,25
Sun Express — 102X AM, 103X, 105X, 107X, 109X,110X
Sun Shuttle — 421
- S** Sun Link Transfer Point (Puntos de Transbordo a Sun Link)
● Sun Link stops (paradas de Sun Link)



AM Downtown Detail
(Detalle del Centro AM)



PM Downtown Detail
(Detalle del Centro PM)

Southbound Stops

- | | |
|-----------------|--|
| RVPM(NW) | Rancho Vistoso/ Pusch Mountain View |
| IPVC(NW) | Innovation Pk Dr/
Vistoso Commerce Pl |
| IPTA(NW) | Innovation Pk Dr/
Tangerine Rd |
| ORHA(SW) | Oracle/Hanley Blvd |
| OR1A(SW) | Oracle/1st Av (OroValley) |
| OREC(SW) | Oracle/EI Conquistador Wy |
| ORLV(SW) | Oracle/Linda Vista |
| ORCO(SW) | Oracle/C Concordia |
| OR88(MB) | Oracle/8851 N Oracle |
| ORMV(SW) | Oracle/Mountain Vista |
| ORMA(SW) | Oracle/Magee |
| ORSU(SW) | Oracle/Suffolk Dr |
| ORIN(SW) | Oracle/Ina |
| OROG(SW) | Oracle/Orange Grove |
| ORWE(SW) | Oracle/Wetmore |
| STSP(SW) | Stone/Speedway |
| STFR(SW) | Stone/Franklin |
| STAL(NW) | Stone/Alameda |
| CHPE(NW) | Church/Pennington |
| 6APE(NE) | 6th Av/Pennington |

Northbound Stops

- | | |
|-----------------|--|
| STFR(SW) | Stone/Franklin |
| STAL(NW) | Stone/Alameda |
| CHPE(NW) | Church/Pennington |
| 6APE(NE) | 6th Av/Pennington |
| TO7A(NE) | Toole/7th Av |
| STSP(NE) | Stone/Speedway |
| ORWE(NE) | Oracle/Wetmore |
| OROG(NE) | Oracle/Orange Grove |
| ORIN(NE) | Oracle/Ina |
| ORSU(NE) | Oracle/Suffolk Dr |
| ORMA(NE) | Oracle/Magee |
| ORMV(NE) | Oracle/Mountain Vista |
| ORHD(NE) | Oracle/Hardy Rd |
| ORCO(NE) | Oracle/C Concordia |
| ORLV(NE) | Oracle/Linda Vista |
| OREC(NE) | Oracle/EI Conquistador Wy |
| OR1A(NE) | Oracle/1st Av (OroValley) |
| ORHA(NE) | Oracle/Hanley Blvd |
| IMOR(NE) | Innovation Mrkt Dr/Oracle Rd |
| RVPM(NW) | Rancho Vistoso/ Pusch Mountain View |

Bold = Time Point

Route 107X M-F / Southbound **Route 107X M-F / Northbound**

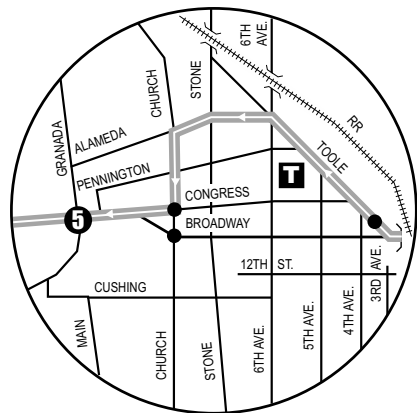
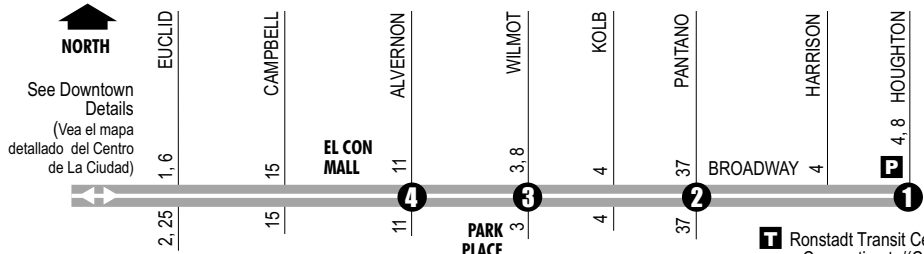
Stop	1	2	3	4	5	6	7	8	9
Rancho Vistoso Park & Ride									
Oracle at Ina									
Oracle at Wetmore									
Stone at Franklin									
6th Ave. at Pennington									
Stone at Franklin									
6th Ave. at Pennington									
Oracle at Wetmore									
Oracle at Ina									
Rancho Vistoso Park & Ride									

—	—	—	—	—	—	—	—	—	—
548	611	623	*639	*645	—	550	607	620	647
618	641	653	*709	*715	—	620	637	650	717
648	711	723	*739	*745	—	650	707	720	747
—	—	—	—	—	—	720	737	750	817
—	—	—	—	—	—	750	807	820	847
418	441	453	*509	*515	409	420	437	450	517
448	511	523	*539	*545	439	450	507	520	*547
518	541	553	*609	*615	—	520	537	550	*617
548	611	623	*639	*645	—	550	607	620	*647

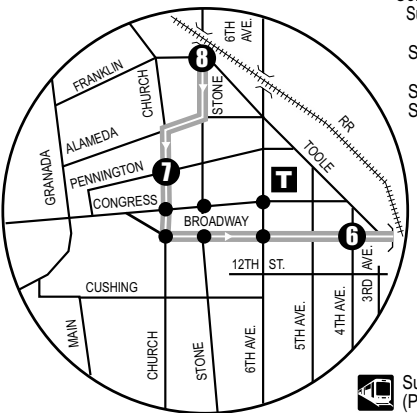
* Estimated times/Tiempo Aproximado

Route 108X

BROADWAY-DOWNTOWN EXPRESS



AM Downtown Detail (Detalle del Centro AM)



PM Downtown Detail (Detalle del Centro PM)

T Ronstadt Transit Center (Centro de Tránsito)
 Connecting to/(Conexión a):
 Sun Tran — 1,2,3,4,6,7,8,10,12,16,18,19, 21,22,23,25
 Sun Express — 102X AM, 103X, 105X, 107X, 109X,110X
 Sun Link streetcar
 Sun Shuttle — 421

P Park & Ride Lot (Estacione y Viaje)
 Broadway/Houghton

Downtown (Centro) Broadway/Houghton Park & Ride

Sun Link Transfer Point (Puntos de Transbordo a Sun Link)
 Sun Link stops (paradas de Sun Link)

Route 108X M-F/Westbound

Route 108X M-F/Eastbound

Stop	AM TRIPS	PM TRIPS
Broadway at Houghton	627	411
Broadway at Pantano	637	415
Broadway at Wilmot	644	420
Broadway at Alvernon	*654	*434
Congress at Granada	*709	*443
Stone at Franklin	652	441
Church at Pennington	702	445
Broadway at 4th Ave.	709	450
Broadway at Alvernon	*719	*504
Broadway at Wilmot	*734	*513
Broadway at Pantano	*752	*519
Broadway at Houghton	710	511
Broadway at Houghton	720	515
Broadway at Pantano	727	520
Broadway at Alvernon	*737	*534
Congress at Granada	*752	*543
Stone at Franklin		*549
Church at Pennington		*559
Broadway at 4th Ave.		
Broadway at Alvernon		
Broadway at Wilmot		
Broadway at Pantano		
Broadway at Houghton		

* Estimated times/Tiempo Aproximado

Westbound Stops

- BRHO(PR)** Broadway/Houghton Park&Ride
- BRHO(NW) Broadway/Houghton
- BRHA(NW) Broadway/Harrison
- BRGO(NE) Broadway/Gollob
- BRCS(NW) Broadway/Cmo Seco
- BROS*NE* Broadway/Old Spanish Trail
- BRSA(NW) Broadway/Sarnoff
- BRFS(IF) Broadway/Fellowship Square
- BRPA(NE) Broadway/Pantano
- BRPA(NW)** Broadway/Pantano
- BRKO(NW) Broadway/Kolb
- BRWI(NW)** Broadway/Wilmot
- BRBV(NW) Broadway/Beverly
- BRAL(NW)** Broadway/Alvernon
- BRCA(NW) Broadway/Campbell
- BREU(NW) Broadway/Euclid
- ALGR(NW) Alameda/Grossetta
- CHPE(NW) Church/Pennington
- COCH(NW) Congress/Church
- COGN(NW)** Congress/Granada

Eastbound Stops

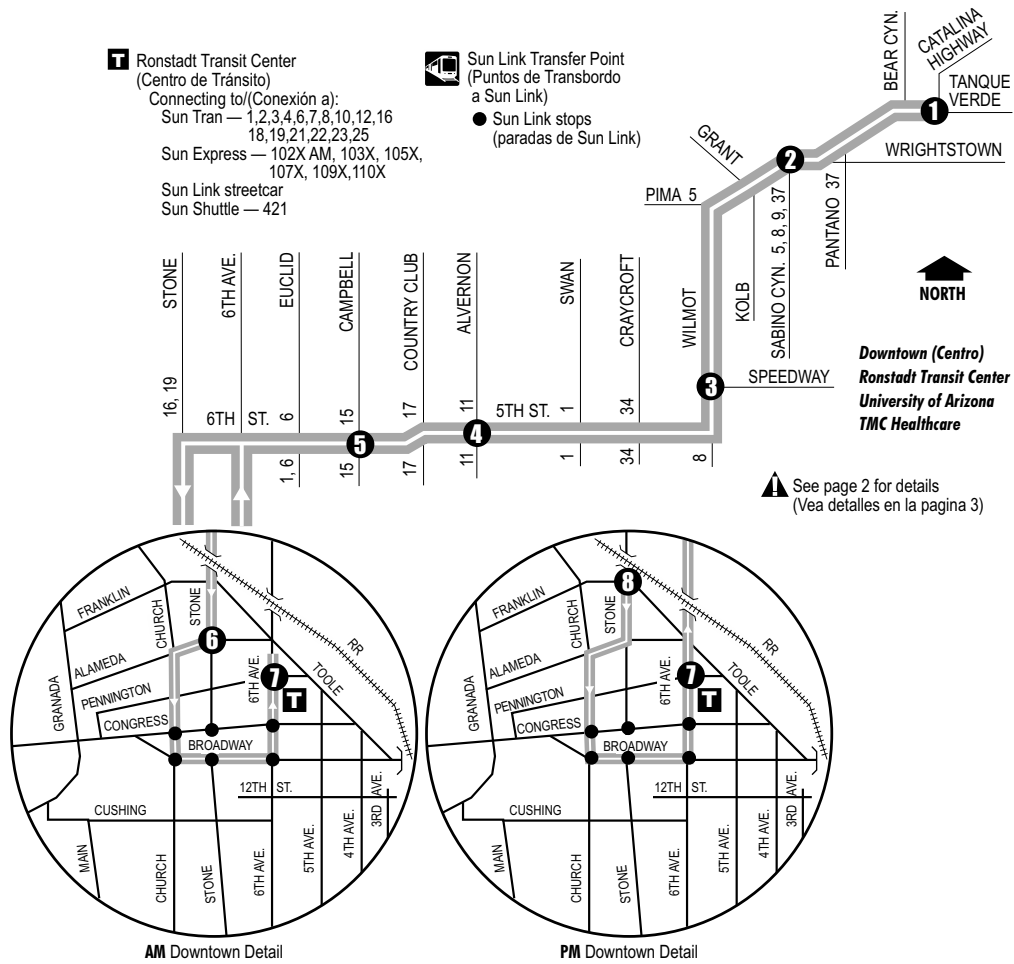
- STFR(SW)** Stone/Franklin
- STAL(NW) Stone/Alameda
- CHPE(NW)** Church/Pennington
- BR6V(SE) Broadway/6th Av
- BR4A(SW)** Broadway/4th Av
- BREU(SE) Broadway/Euclid
- BRCA(SE) Broadway/Campbell
- BRAL(SE)** Broadway/Alvernon
- BRWM(SE) Broadway/Williams
- BRWI(SE)** Broadway/Wilmot
- BRKO(SE) Broadway/Kolb
- BRPA(SE)** Broadway/Pantano
- BRSA(SW) Broadway/Sarnoff
- BROS(SE) Broadway/Old Spanish Trail
- BRCS(SE) Broadway/Cmo Seco
- BRGO(SE) Broadway/Gollob
- BRHA(SE) Broadway/Harrison
- BRHO(IN) Broadway/Houghton (inside)
- BRHO(PR)** Broadway/Houghton Park & Ride

Bold = Time Point

Route 109X
CATALINA HWY-DOWNTOWN EXPRESS

R Ronstadt Transit Center
(Centro de Tránsito)
Connecting to/(Conexión a):
Sun Tran — 1,2,3,4,6,7,8,10,12,16
18,19,21,22,23,25
Sun Express — 102X AM, 103X, 105X,
107X, 109X, 110X
Sun Link streetcar
Sun Shuttle — 421

T Sun Link Transfer Point
(Puntos de Transbordo
a Sun Link)
● Sun Link stops
(paradas de Sun Link)



▲ See page 2 for details
(Vea detalles en la pagina 3)

Route 109X M-F / Westbound ▲ **Route 109X M-F / Eastbound**

	1	2	3	4	5	6	7		6	7	5	4	3	2	1	
AM TRIPS	605	613	619	631	638	*644	*650		410	416	425	432	444	*450	*459	
	635	643	649	701	708	*714	*720		440	446	455	502	514	*520	*529	
	705	713	719	731	738	*744	*750		510	516	525	532	544	*550	*559	
																PM TRIPS

* Estimated times/Tiempo Aproximado

Westbound Stops

- CATV(NW)** Catalina Hy/Tanque Verde
- TVLU(WB)** Tanque Verde/Lutheran Church
- TVWO(NW)** Tanque Verde/Woodland
- TVDH(NW)** Tanque Verde/Dos Hombres
- TVRE(NW)** Tanque Verde/Pso Rancho Esperanza
- TVSC(NW)** Tanque Verde/Sabino Canyon
- TVIR(NW)** Tanque Verde/Indian Ruins
- TVGR(NW)** Tanque Verde/Grant
- WILE(NW)** Wilmot/Lee
- WISP(SW)** Wilmot/Speedway
- 5SWI(NW)** 5th St/Wilmot
- 5SCR(NW)** 5th St/Craycroft
- 5SSW(NW)** 5th St/Swan
- 5SAV(NW)** 5th St/Alvernon
- 6SCC(NW)** 6th St/Country Club
- 6SCA(NW)** 6th St/Campbell
- 6SHL(NW)** 6th St/Highland
- 6SEU(NW)** 6th St/Euclid
- STFR(SW)** Stone/Franklin
- STAL(NW)** Stone/Alameda
- CHPE(NW)** Church/Pennington
- 6APE(NE)** 6th Av/Pennington

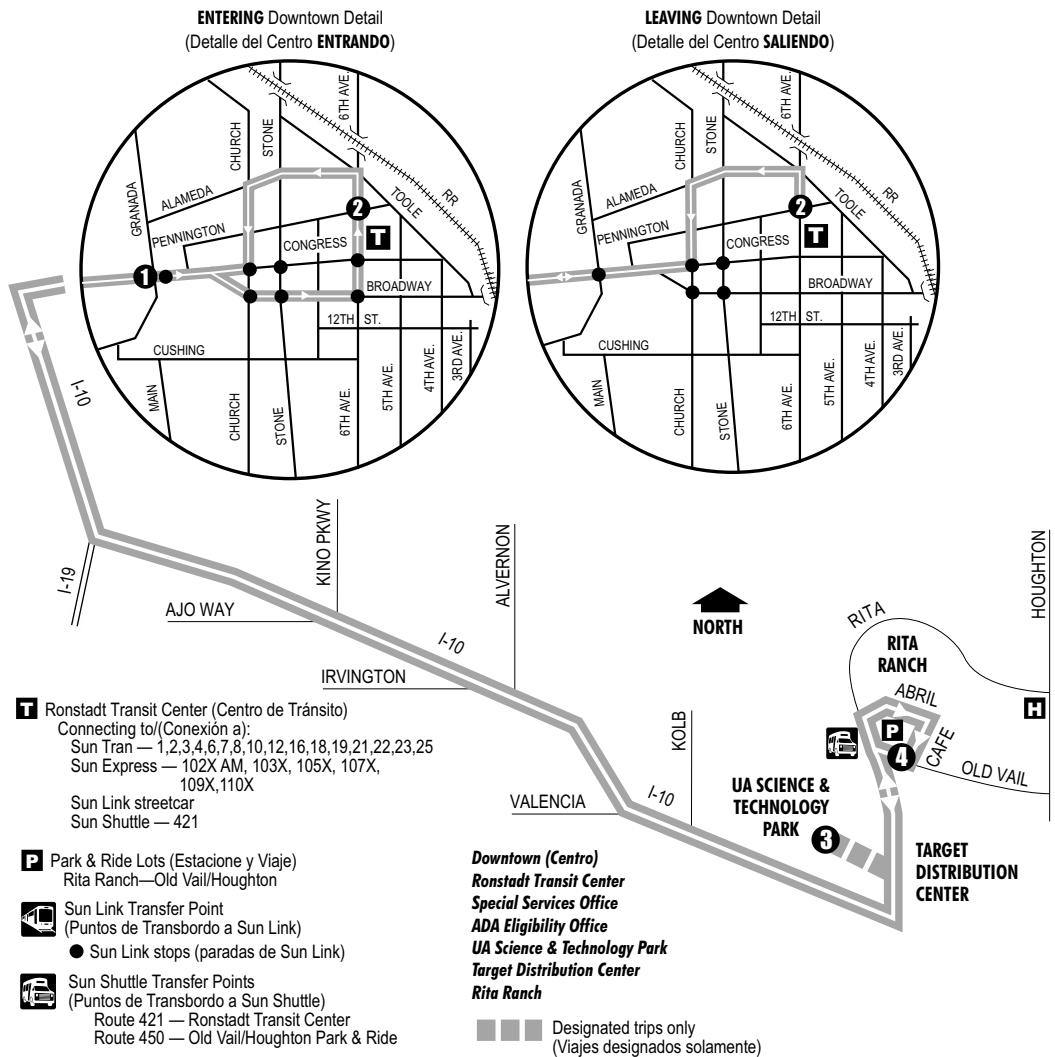
Eastbound Stops

- STFR(SW)** Stone/Franklin
- STAL(NW)** Stone/Alameda
- CHPE(NW)** Church/Pennington
- 6APE(NE)** 6th Av/Pennington
- 6A6S(SE)** 6th Av/6th St
- 6SEU(SE)** 6th St/Euclid
- 6SHL(SE)** 6th St/Highland
- 6SCA(SE)** 6th St/Campbell
- 6SCC(SW)** 6th St/Country Club
- 5SAV(SE)** 5th St/Alvernon
- 5SSW(SE)** 5th St/Swan
- 5SCR(SE)** 5th St/Craycroft
- WI5S(NE)** Wilmot/5th St
- WISP(NE)** Wilmot/Speedway
- TV64(EB)** Tanque Verde/6390 E Tanque Verde
- TVKO(SE)** Tanque Verde/Kolb
- TVPR(SE)** Tanque Verde/Cmo Principal
- TVIR(SE)** Tanque Verde/Indian Ridge
- TVSC(SE)** Tanque Verde/Sabino Canyon
- TVRE(SE)** Tanque Verde/Pso Rancho Esperanza
- TVPD(SE)** Tanque Verde/Cmo Pio Decimo
- PAWR(NE)** Pantano/Wrightstown
- TVWO(SE)** Tanque Verde/Woodland
- TVLU(SE)** Tanque Verde/Lutheran Church
- CATV(NW)** Catalina Hy/Tanque Verde

Bold = Time Point

Route 110X

RITA RANCH-DOWNTOWN EXPRESS



Route 110X M-F / Southbound

Route 110X M-F / Northbound

6th Ave. at Pennington	UA Science & Tech Park	Old Vail Park & Ride	Old Vail Park & Ride	UA Science & Tech Park	6th Ave. at Pennington	Congress at Granada
2	6	4	4	6	2	1
550	*615	*619	622	—	*650	*655
650	*715	*719	722	—	*750	—
750	*815	*819	822	—	*850	*855
440	—	*510	510	*514	*540	—
510	—	*540	540	*544	*610	*615
540	—	*610	610	*614	*640	*645

* Estimated times/Tiempo Aproximado

Northbound Stops

- 6APE(NE) 6th Av/Pennington
- ALGR(NW) Alameda/Grossetta
- CHPE(NW) Church/Pennington
- COCH(NW) Congress/Church
- COGN(NW) Congress/Granada
- UA TP(01) UA Technology Park
- RISC(NE) Rita Rd/Science Park Dr
- OVRP(NE) Old Vail Park & Ride

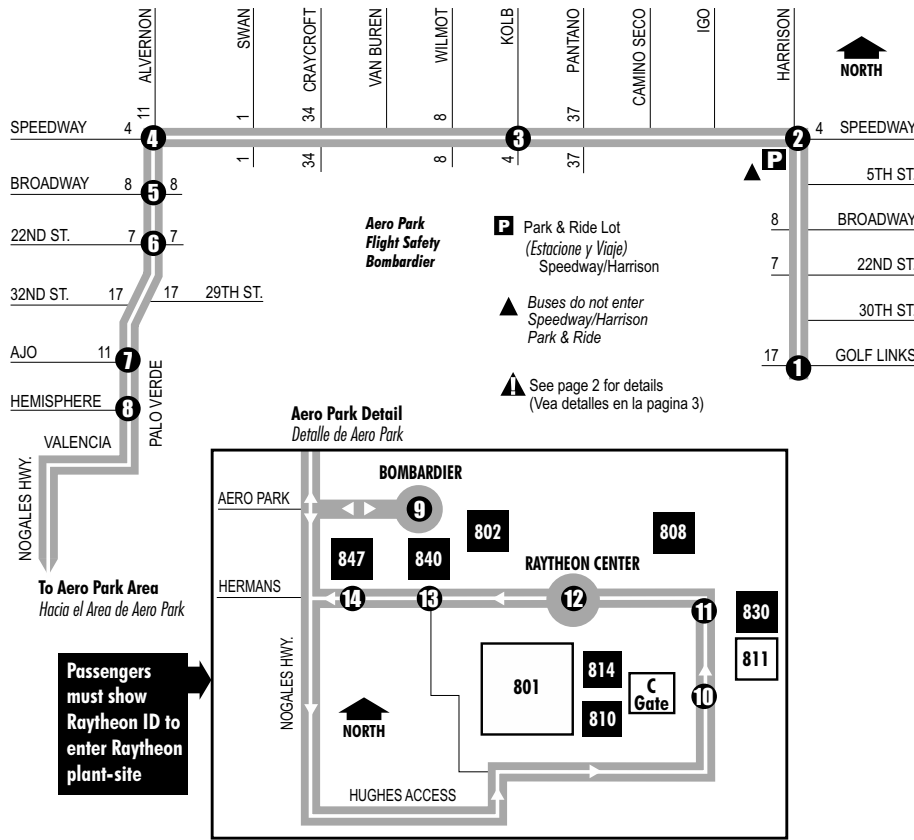
Southbound Stops

- OVRP(NE) Old Vail Park & Ride
- UA TP(01) UA Technology Park
- COCE(SE) Congress/Central
- COGN(SW) Congress/Granada
- BRCH(SW) Broadway/Church
- 6APE(NE) 6th Av/Pennington
- ALGR(NW) Alameda/Grossetta
- CHPE(NW) Church/Pennington
- COCH(NW) Congress/Church
- COGN(NW) Congress/Granada

Bold = Time Point

Route 201X

EASTSIDE-AERO PARK EXPRESS



Westbound Stops

- HAGL(NE)** Harrison/Golf Links
- HAHC(SE)** Harrison/Harrison Circle
- HA29(SE)** Harrison/29th St
- HAPT(NE)** Harrison/Palm Tree
- HATO*NE*** Harrison/Topout Peak
- HA22(NE)** Harrison/22nd St
- HABR(NE)** Harrison/Broadway
- HAHP(NE)** Harrison/Harrison Park Apts
- HA5S(NE)** Harrison/5th St
- HARO(NE)** Harrison/Rosewood
- SPHA(NW)** Speedway/Harrison
- SPPP(NW)** Speedway/Palms Park Dr.
- SPCS(NW)** Speedway/Cam Seco
- SPWO(NW)** Speedway/Woodridge Apts
- SPMG(NW)** Speedway/Maguire
- SPPA(NW)** Speedway/Pantano
- SPGD(NE)** Speedway/Grady
- SPPR(NW)** Speedway/Prudence
- SPKO(NW)** Speedway/Kolb
- SPED(NW)** Speedway/EI Dorado
- SPWI(NW)** Speedway/Wilmot
- SPVB(NW)** Speedway/Van Buren
- SPCR(NW)** Speedway/Craycroft
- SPSW(NW)** Speedway/Swan
- AVSP(SW)** Alvernon/Speedway
- AVBR(SW)** Alvernon/Broadway
- AVHA(SW)** Alvernon/Hayne
- AV22(SW)** Alvernon/22nd St
- AV32(NW)** Alvernon/32nd St
- PVAJ(SW)** Palo Verde/Ajo
- PVHE(SW)** Palo Verde/Hemisphere
- VACC(NW)** Valencia/Country Club
- VATU(NW)** Valencia/Tucson Blvd
- BOAP(IN)** Bombardier/Aeropark Blvd
- APFS(IF)** Aero Park BI/Flight Safety
- RACG** Raytheon/C Gate
- R830** Raytheon/Building 830
- RACE** Raytheon/Center
- R840** Raytheon/Building 840
- R847** Raytheon/Building 847

Eastbound Stops

- RACG** Raytheon/C Gate
- R830** Raytheon/Building 830
- RACE** Raytheon/Center
- R840** Raytheon/Building 840
- R847** Raytheon/Building 847
- BOAP(IN)** Bombardier/Aeropark Blvd
- APFS(IF)** Aero Park BI/Flight Safety
- VATU(SE)** Valencia/Tucson Blvd
- VACC(SE)** Valencia/Country Club
- PVHE(NE)** Palo Verde/Hemisphere
- PVAJ(NE)** Palo Verde/Ajo
- AV29(NE)** Alvernon/29th St
- AV22(NE)** Alvernon/22nd St
- AVHA(NE)** Alvernon/Hayne
- AVBR(NE)** Alvernon/Broadway
- SPAL(SE)** Speedway/Alvernon
- SPSW(SE)** Speedway/Swan
- SPCR(SE)** Speedway/Craycroft
- SPVB(SE)** Speedway/Van Buren
- SPRK(SE)** Speedway/Rook
- SPKO(SE)** Speedway/Kolb
- SP73(EB)** Speedway/7350 E Speedway
- SPGD(SE)** Speedway/Grady
- SPPA(SE)** Speedway/Pantano
- SPMG(SE)** Speedway/Maguire
- SPWO*SE*** Speedway/Woodridge Apts
- SPCS(SE)** Speedway/Cam Seco
- SPIG(SE)** Speedway/Igo Way
- HASI(NW)** Harrison/Sierra (Harrison@Speedway)
- HARO(SW)** Harrison/Rosewood
- HA5S(SW)** Harrison/5th St
- HAHP(SW)** Harrison/Harrison Park Apts
- HABR(SW)** Harrison/Broadway
- HA22(SW)** Harrison/22nd St
- HAPP(NW)** Harrison/Pikes Peak
- HAPT(SW)** Harrison/Palm Tree
- HA29(SW)** Harrison/29th St
- HADT(NW)** Harrison/Deer Trail
- HATH(NW)** Harrison/Thomas
- HAGL(NW)** Harrison/Golf Links

Bold = Time Point

Route 201X M-F / Westbound

Harrison at Golf Links	Speedway at Harrison	Speedway at Kolb	Alvernon at Speedway	Alvernon at Broadway	Alvernon at 22nd Street	Palo Verde at Ajo	Palo Verde at Hemisphere	Bombardier at Aero Park	Raytheon "C" Gate	Raytheon Bldg. 830	Raytheon Center	Raytheon Bldg. 840	Raytheon Bldg. 847
521	529	536	544	*547	*549	*554	*559	*612	*624	*626	*627	*628	*630
536	544	551	559	*602	*604	*609	*614	*627	*639	*641	*642	*643	*645

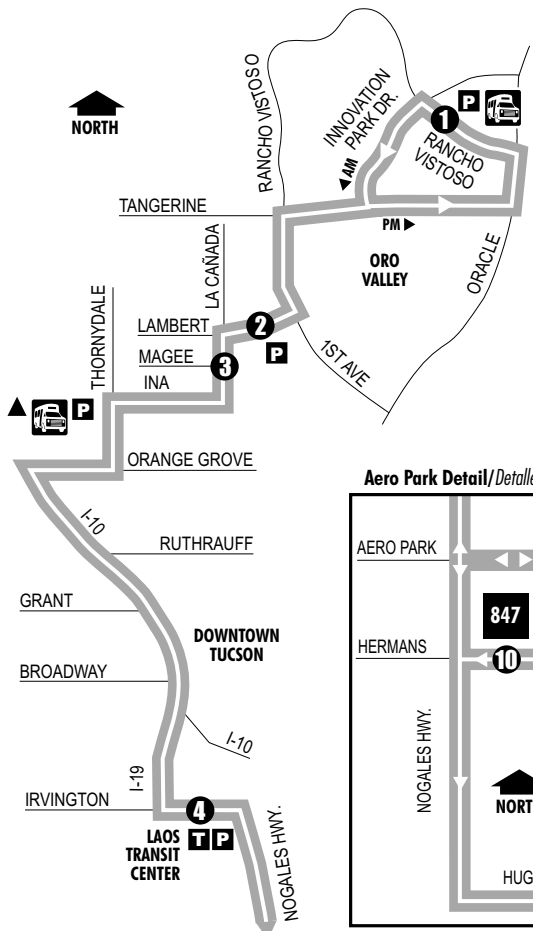
AM TRIPS

Route 201X M-F / Eastbound

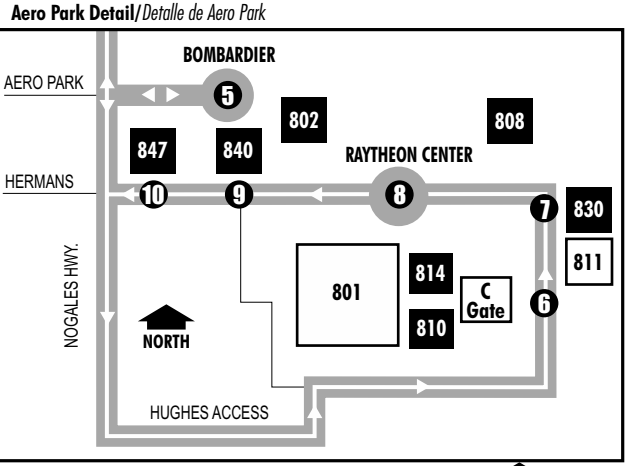
Raytheon "C" Gate	Raytheon Bldg. 830	Raytheon Center	Raytheon Bldg. 840	Raytheon Bldg. 847	Bombardier at Aero Park	Palo Verde at Hemisphere	Palo Verde at Ajo	Alvernon at 22nd Street	Alvernon at Broadway	Speedway at Alvernon	Speedway at Kolb	Harrison at Speedway	Harrison at Golf Links
340	342	343	344	346	352	401	*408	*412	*415	*418	*433	*442	*449
440	442	443	444	446	452	501	*508	*512	*515	*518	*533	*542	*549

PM TRIPS

* Estimated times/Tiempo Aproximado



- Oro Valley**
Oro Valley Hospital
Ventana Medical
Laos Transit Center
- Aero Park**
Flight Safety
Bombardier
- P** Park & Ride Lots (Estacione y Viaje)
 Rancho Vistoso Park & Ride
 Riverfront Park & Ride—Lambert/Riverfront Park
 Laos Transit Center/Irvington
- T** Laos Transit Center (Centro de Tránsito)
 Connecting to/(Conexión a):
 Sun Tran — 2,11,12,18,23,24,25,26,27,29,50
 Sun Express — 204X
 Sun Shuttle — 421,430,440
- Sun Shuttle Transfer Points
 (Puntos de Transbordo a Sun Shuttle)
 Route 401 — Rancho Vistoso Park & Ride
 Routes 421,430,440 — Laos Transit Center
- See page 2 for details
 (Vea detalles en la pagina 3)



To Aero Park Area
 Hacia el Area de Aero Park

The bus stops at Oldfather, Camino de la Cruz, & Meredith will not be serviced during I-10 construction detour/No habra servicio a las paradas de autobús en Oldfather, Camino de la Cruz, y Meredith durante la construcción-desvío de I-10.

Passengers must show Raytheon ID to enter Raytheon plant-site

Southbound Stops

- RVPM(NW)** Rancho Vistoso/
Pusch Mountain View
 Innovation Pk Dr/
 Vistoso Commerce Pl
- IPVC(NW)** Innovation Pk Dr/Tangerine Rd
- IPTA(NW)** Lambert/Riverfront Park
- LARF(NW)** La Cañada/Lambert
- LCOV(SW)** La Cañada/Overton Rd
- LCMA(SW)** La Cañada/Magee
- INEC(NW)** Ina/Express Care
- INLC(NW)** Ina/La Cholla
- INCC(NW)** Ina/Crystal Cave
- INSH(NW)** Ina/Shannon
- INTI(NW)** Ina/Cmo De La Tierra
- THIN(SW)** Thornydale/Ina Rd
- IRLA(SE)** Irvington/Laos Transit Center
- BOAP(IN)** Bombardier/Aeropark Blvd
- APFS(IF)** Aero Park Bl/Flight Safety
- RACG** Raytheon/C Gate
- R830** Raytheon/Building 830
- RACE** Raytheon/Center
- R840** Raytheon/Building 840
- R847** Raytheon/Building 847

Northbound Stops

- LRACG** Raytheon/C Gate
- R830** Raytheon/Building 830
- RACE** Raytheon/Center
- R840** Raytheon/Building 840
- R847** Raytheon/Building 847
- BOAP(IN)** Bombardier/Aeropark Blvd
- APFS(IF)** Aero Park Bl/Flight Safety
- IR9A(NW)** Irvington/9th Av
 (Irvington@Laos Transit Center)
- INTH(SE)** Ina/Thornydale
- INTI(SE)** Ina/Cmo De La Tierra
- INSH(SE)** Ina/Shannon
- INML(SW)** Ina/Mona Lisa
- INLC(SE)** Ina/La Cholla
- INEC(SE)** Ina/Express Care
- LCMA(NE)** La Cañada/Magee
- LCHA(NE)** La Cañada/Hardy Rd
- LALC(SE)** Lambert/LaCañada
- LARF(SW)** Lambert/Riverfront Park
- RVPM(NW)** Rancho Vistoso/
Pusch Mountain View

Bold = Time Point

Route 203X M-F / Southbound

1	2	3	4	5	6	7	8	9	10
Rancho Vistoso Park & Ride	Lambert at Riverfront Park	La Cañada at Magee	Irvington at Laos Center	Bombardier at Aero Park	Raytheon "C" Gate	Raytheon Bldg. 830	Raytheon Center	Raytheon Bldg. 840	Raytheon Bldg. 847
452	504	513	*543	*557	*609	*611	*612	*613	*615
522	534	543	*613	*627	*639	*641	*642	*643	*645
622	634	643	*713	*727	*739	*741	*742	*743	*745

AM TRIPS

Route 203X M-F / Northbound

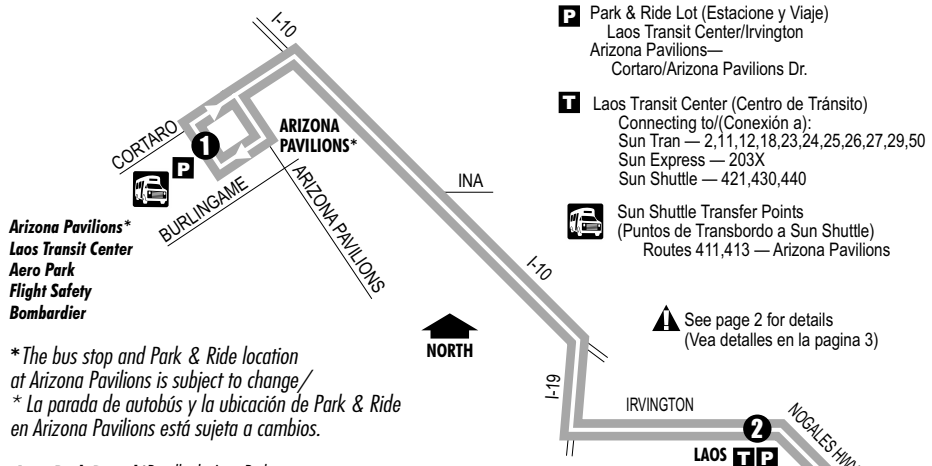
6	7	8	9	10	11	12	13	14	15
Raytheon "C" Gate	Raytheon Bldg. 830	Raytheon Center	Raytheon Bldg. 840	Raytheon Bldg. 847	Bombardier at Aero Park	Irvington at Laos Center	La Cañada at Magee	Lambert at Riverfront Park	Rancho Vistoso Park & Ride
340	342	343	344	346	352	*406	*440	*448	*500
440	442	443	444	446	452	*506	*540	*548	*600
540	542	543	544	546	552	*606	*640	*648	*700

PM TRIPS

* Estimated times/Tiempo Aproximado

Route 204X

NORTHWEST-AERO PARK EXPRESS



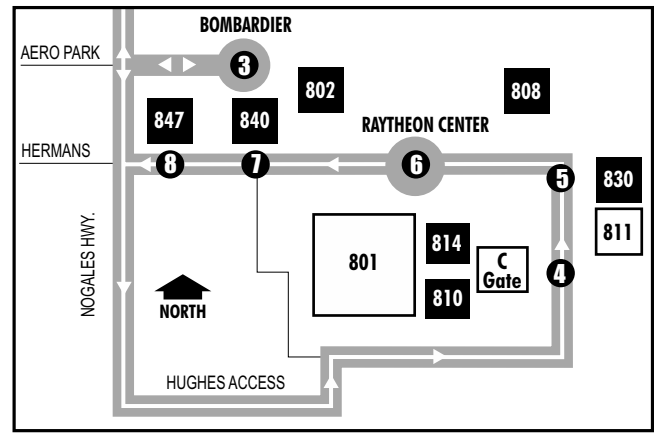
Arizona Pavilions*
Laos Transit Center
Aero Park
Flight Safety
Bombardier

*The bus stop and Park & Ride location at Arizona Pavilions is subject to change/
 *La parada de autobús y la ubicación de Park & Ride en Arizona Pavilions está sujeta a cambios.

- P** Park & Ride Lot (Estacione y Viaje)
 Laos Transit Center/Irvington
 Arizona Pavilions—
 Cortaro/Arizona Pavilions Dr.
- T** Laos Transit Center (Centro de Tránsito)
 Connecting to/(Conexión a):
 Sun Tran — 2,11,12,18,23,24,25,26,27,29,50
 Sun Express — 203X
 Sun Shuttle — 421,430,440
- Sun Shuttle Transfer Points
 (Puntos de Transbordo a Sun Shuttle)
 Routes 411,413 — Arizona Pavilions

⚠ See page 2 for details
 (Vea detalles en la pagina 3)

Aero Park Detail/Detalle de Aero Park



Passengers must show Raytheon ID to enter Raytheon plant-site

To Aero Park Area
 Hacia el Area de Aero Park

Route 204X M-F / Southbound

Route 204X M-F / Northbound

	1	2	3	4	5	6	7	8
AM TRIPS	517	*543	*557	*609	*611	*612	*613	*615
	547	*613	*627	*639	*641	*642	*643	*645
	647	*713	*727	*739	*741	*742	*743	*745

	4	5	6	7	8	3	2	1
PM TRIPS	340	342	343	344	346	352	*406	432
	440	442	443	444	446	452	*506	532
	540	542	543	544	546	552	*606	632

* Estimated times/Tiempo Aproximado

Southbound Stops

- APCO(SW) Arizona Pavilions/Cortaro Road
- IRLA(SE) Irvington/Laos Transit Center
- BOAP(IN) Bombardier/Aeropark Blvd
- APFS(IF) Aero Park BI/Flight Safety
- RACG Raytheon/C Gate
- R830 Raytheon/Building 830
- RACE Raytheon/Center
- R840 Raytheon/Building 840
- R847 Raytheon/Building 847

Northbound Stops

- RACG Raytheon/C Gate
- R830 Raytheon/Building 830
- RACE Raytheon/Center
- R840 Raytheon/Building 840
- R847 Raytheon/Building 847
- BOAP(IN) Bombardier/Aeropark Blvd
- APFS(IF) Aero Park BI/Flight Safety
- IR9A(NW) Irvington/9th Av (Irvington@Laos Transit Center)
- APCO(SW) Arizona Pavilions/Cortaro Road

Bold = Time Point