sun express

Effective February 18, 2019

(520) 792-9222

TDD: 628-1565

suntran.com

@suntrantucson

@suntran_tucson

@suntran_tucson

ABOUT SUN EXPRESS

Sun Express service is fast commuter transportation that makes limited stops from outlying areas to major destinations, and operates Monday through Friday during peak commuting hours. Sun Express routes serve Tucson, Marana, Oro Valley, Rita Ranch and the Catalina Foothills.

Look for route numbers ending in "X," i.e. "Rita Ranch 110X" on the sign above the front window of the bus. Express buses serve only stops with an "Express" bus stop sign.

DESTINATIONS

Commuters can take Sun Express to their workplace at or near the following locations:

University of Arizona
Serves University of Arizona and Banner-University Medical Center.

Downtown Tucson
Serves offices for City of Tucson, Pima County, State and Federal and many downtown businesses.

Aero Park Complex
Serves Raytheon, FlightSafety International, and Bombardier

Other Destinations
Additional destinations include UA Science & Tech Park and multiple locations in Oro Valley.

FARES & PASSES

SUN EXPRESS ROUTES

SunGO passes are valid on Sun Express, Sun Tran, and Sun Link.*

One-way Full Fare $2.35
Kids 5 and under FREE
(when accompanied by paying adult)

30-Day Express Pass $64
Unlimited rides for 30 days once activated

***1-Day Passes not valid on Sun Express**

UA Semester Express Pass $256
UA Annual Express Pass $608
Students, faculty and staff are eligible to purchase discounted passes through the UA's Parking and Transportation Services

For details, visit parking.arizona.edu or call (520) 626-7275. To buy, visit Parking and Transportation Services, 1117 E. Sixth St.

PAYMENT OPTIONS

Cash: exact change required

SunGO Card or SunGO ID & Card: with pass or stored value

GoTucson Transit Mobile App: download at gotucsontransit.com

TRANSFERS

If paying cash, all passengers must have a SunGO Card or SunGO ID & Card for a transfer to be issued. Transfers are valid for two hours in any direction.

Transfers to Express routes will require an additional payment, and can be paid with stored value on a SunGO Card ($0.60) or SunGO ID & Card ($1.60), or with exact change.

RIDER TIPS

1. If paying with SunGO, load a pass or value before you board.
2. If paying with the GoTucson Transit app, activate your pass before boarding.
3. Let others exit before you board.
4. Tap your SunGO card on the farebox when you board the bus.
5. Press the vertical "Stop Requested" bar to signal you want to exit.
6. All buses are ADA accessible and service animals are welcome with their handler.
7. Load your bike on the bike rack located in the front of the bus before you board.
8. Food & beverages must be in closed containers.

Title VI Policy: Sun Tran operates public transit services without regard to race, color or national origin. If you would like additional information on Sun Tran's nondiscrimination obligations or would like to file a complaint, please call (520) 792-9222 (TDD: 628-1565).

Requests for Reasonable Modification Policy: Per the Americans with Disabilities Act, regional transit providers who receive federal financial assistance are committed to responding to requests for reasonable modifications of their policies, practices, or procedures.

For more information visit suntran.com/reasonable_modifications.php

*Note for all Express routes:

Arrival times will vary. All time points marked with an asterisk (*) are estimated and should not be used to coordinate transfers or boardings. Express buses will proceed on route except to board and de-board passengers.

PARK & RIDE LOCATIONS

Take advantage of free and convenient Park & Ride lots that are located near a route. Below is a list of current Park & Ride lots:

- **Rancho Vistoso** - 107X, 203X
- **Riverfront Park** - 102X, 203X
- **Crossroads Park** - 104X, 204X
- **PCC Northwest Campus**
- **North Pima Center** - 102X, 103X, 203X
- **Ina & Via Ponte** - 103X
- **I-10 & Ruthrauff**
- **Victory Assembly of God Church**
- **South of Tohono Transit Center**
- **Ft. Lowell Park**
- **PCC West Campus**
- **Himmel Park**
- **Speedway & Harrison** - 201X
- **Broadway & Houghton** - 108X
- **Broadway & Camino Seco** - 108X
- **Reid Park**
- **Archer Neighborhood Center**
- **Golf Links & Kolb** - 101X
- **Irvington & Santa Cruz River**
- **Laos Transit Center** - 203X, 204X
- **PCC East Campus**
- **PCC Desert Vista Campus**
- **AVA Amphitheater & Valencia**
- **Rita Ranch** - 110X
- **Sahuarita Town Hall**
- **Green Valley Village**

For complete Park & Ride locations and map, visit suntran.com/commuter_park.php

101X GOLF LINKS-DOWNTOWN EXPRESS

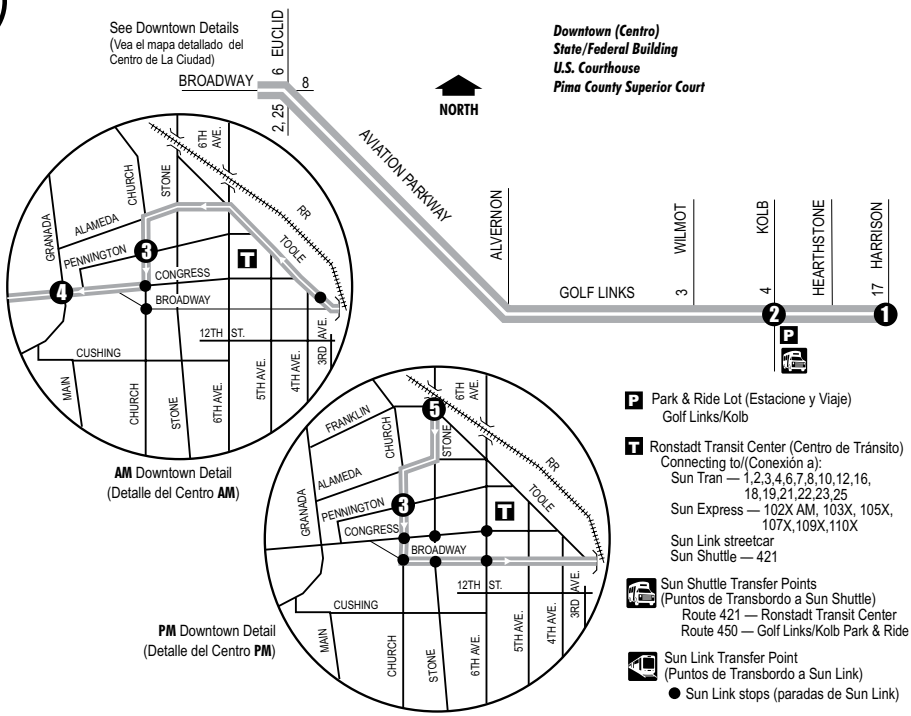

AM TRIPS — Route 101X M-F / Westbound

Harrison at Golf Links ❶	Golf Links at Kolb ❷	Church at Pennington* ❸	Congress* at Granada ❹
614	623	644	650
644	653	714	720
714	723	744	750

PM TRIPS — Route 101X M-F / Eastbound

Stone at Franklin ❺	Church at Pennington ❸	Golf Links at Kolb * ❷	Harrison at Golf Links * ❶
415	**420**	**437**	**442**
445	**450**	**507**	**512**
515	**520**	**537**	**542**

*estimated time point, see page 2 for details.

Westbound Stops

Harrison/Golf Links
Golf Links/Harrison
Golf Links/Palm Springs
Golf Links/Camino Seco
Golf Links/Pantano Pkwy
Golf Links/Jaguar
Golf Links/Saddleback
Golf Links/Lakeside
Golf Links/Pantano Rd
Golf Links/Marc
Golf Links/Prudence
Golf Links/Cordova
Golf Links/Kolb
Golf Links/Wilmot
Alameda/Grossetta
Church/Pennington
Congress/Church
Congress/Granada

Eastbound Stops

Stone/Franklin
Stone/Alameda
Church/Pennington
Broadway/6th Ave
Broadway/4th Ave
Golf Links/Wilmot
Golf Links/Kolb
Golf Links/Cordova
Golf Links/Prudence
Golf Links/Marc
Golf Links/Pantano
Golf Links/Lakeside
Golf Links/Saddleback
Golf Links/Sarnoff
Golf Links/Pantano
Golf Links/Oakenshield
Golf Links/Palm Springs
Harrison/Golf Links

102X NORTHWEST-UA EXPRESS

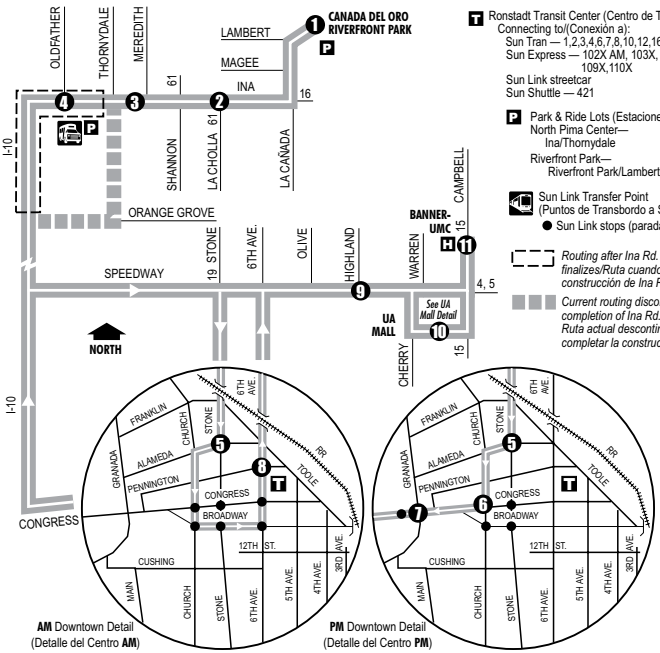

Ronstadt Transit Center (Centro de Tránsito)
Connecting to/(Conexiòn a):
Sun Tran — 1,2,3,4,6,7,8,10,12,16,18,19,21,22,23,25
Sun Express — 102X AM, 103X, 105X, 107X, 109X,110X
Sun Link streetcar
Sun Shuttle — 421

Park & Ride Lots (Estacione y Viaje)
North Pima Center— Ina/Thornydale
Riverfront Park— Riverfront Park/Lambert

Sun Link Transfer Point
(Puntos de Transbordo a Sun Link)
● Sun Link stops (paradas de Sun Link)

Routing after Ina Rd. construction finalizes/Ruta cuando termine la construcción de Ina Rd.

Current routing discontinued upon completion of Ina Rd. construction/ Ruta actual descontinuada al completar la construcción de Ina Rd.

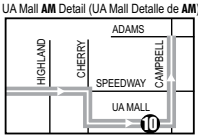

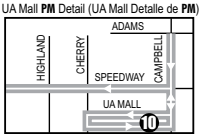

Downtown (Centro)
Ronstadt Transit Center
Pima County Superior Court
The University of Arizona
Banner-University Medical Center
Foothills Mall

Sun Shuttle Transfer Points
(Puntos de Transbordo a Sun Shuttle)
Route 412 — Thornydale/Ina
Lowe's Regency Plaza
Route 421 — Ronstadt Transit Center

AM TRIPS — Route 102X M-F / Southbound

P Lambert at Riverfront Pk ❶	Ina at La Cholla ❷	P Ina at Meredith ❸	Ina at Oldfather ❹	Stone at Alameda * ❺	6th Ave. at Pennington * ❽	Speedway at Highland * ❾	UA Mall * ❿	Banner - UMC * ⓫
558	611	617	620	639	645	653	655	658
628	641	647	650	709	715	723	725	728
656	709	715	718	738	745	753	757	801

PM TRIPS — Route 102X M-F / Northbound

Banner - UMC ⓫	UA Mall ❿	Speedway at Highland ❾	Stone at Alameda * ❺	Congress at Church * ❻	Congress at Granada ❼	Ina at Oldfather * ❹	P * Ina at Thornydale ❸	Ina at La Cholla * ❷	* P Lambert at Riverfront ❶
419	**423**	**428**	**437**	**440**	**442**	**500**	**502**	**510**	**523**
449	**453**	**458**	**507**	**510**	**512**	**530**	**532**	**540**	**553**
529	**533**	**538**	**547**	**550**	**552**	**610**	**612**	**620**	**633**

*estimated time point, see page 2 for details.

Southbound Stops

Lambert/Riverfront Park
La Cañada/Lambert
La Cañada/Overton
La Cañada/Magee
Ina/La Cañada
Ina/Express Care
Ina/La Cholla
Ina/Crystal Cave
Ina/Shannon
Ina/Camino De La Tierra
Ina/Meredith
Ina/Oldfather
Ina/Cmo De La Cruz
Stone/Speedway
Stone/Franklin
Stone/Alameda
Church/Pennington
6th Ave/Pennington
6th Ave/6th St
Speedway/6th Ave
Speedway/Olive Underpass
Speedway/Highland
UA Mall
Campbell/Speedway
Campbell/Adams

Northbound Stops

Campbell/Adams
Campbell Av/Speedway
UA Mall
Speedway/Campbell
Speedway/Warren Underpass
Speedway/Highland
Speedway/Olive Underpass
Stone/Speedway
Stone/Franklin
Stone/Alameda
Church/Pennington
Congress/Church
Congress/Granada(NW)
Ina/Cmo De La Cruz
Ina/Oldfather
Ina/Thornydale
Ina/Camino De La Tierra
Ina/Shannon
Ina/Mona Lisa
Ina/La Cholla (SE)
Ina/Express Care
La Cañada/Ina
La Cañada/Magee
La Cañada/Hardy
Lambert/La Cañada
Lambert/Riverfront Park

103X NORTHWEST-DOWNTOWN EXPRESS

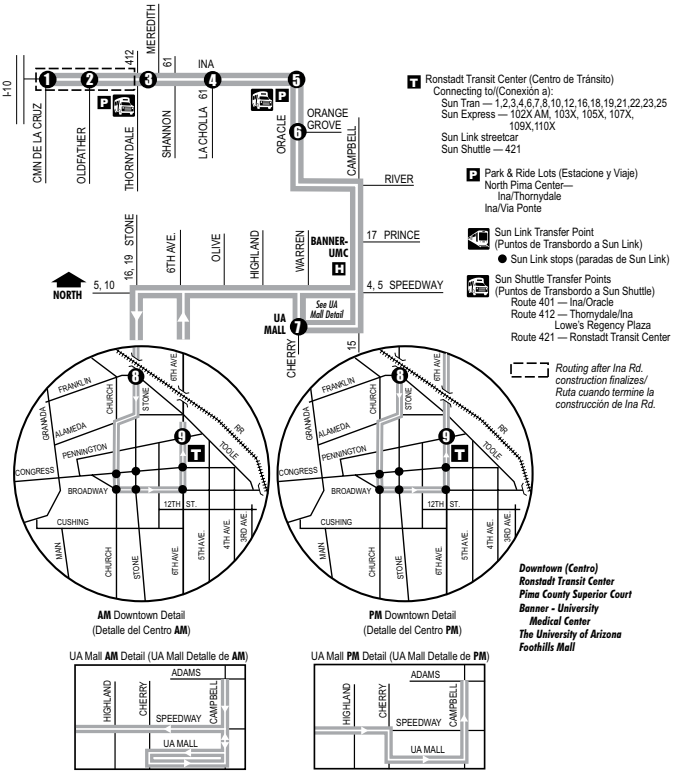

AM TRIPS — Route 103X M-F / Southbound

Ina at Cmo De La Cruz ❶	Ina at Oldfather ❷	Ina at Thornydale ❸ (P)	Ina at La Cholla ❹	Oracle at Ina ❺ *	Oracle at Orange Grove ❻ *	UA Mall ❼ *	Stone at Franklin ❽ *	6th Ave. at Pennington ❾ *
604	605	607	614	619	622	645	655	702
700	701	703	711	717	721	745	756	803

PM TRIPS — Route 103X M-F / Northbound

Stone at Franklin ❽	6th Ave. at Pennington ❾	UA Mall ❼	Oracle at Orange Grove ❻ *	Ina at Oracle ❺ *	Ina at La Cholla ❹ *	Ina at Meredith ❸ (P) *	Ina at Oldfather ❷ *	Ina at Cmo De La Cruz ❶ *
415	**423**	**434**	**459**	**502**	**507**	**513**	**516**	**517**
515	**523**	**534**	**559**	**602**	**607**	**613**	**616**	**617**

*estimated time point, see page 2 for details.

Southbound Stops

Ina/Cmo De La Cruz
Ina/Oldfather
Ina/Thornydale
Ina/Camino De La Tierra
Ina/Shannon
Ina/Mona Lisa
Ina/La Cholla (SE)
Ina/Express Care
Ina/La Canada
Ina/Via Ponte
Oracle/Ina
Oracle/Orange Grove
River/Stone
River/Hillcrest
River/Campana
River/Via Entrada
Campbell/River
Campbell/Prince
Campbell/Ft Lowell
Campbell/Copper
Campbell/Adams
Campbell/Speedway
UA Mall
Speedway/Campbell
Speedway/Warren Underpass
Speedway/Highland Underpass
Speedway/Olive Underpass
Stone/Speedway
Stone/Franklin
Stone/Alameda
Church/Pennington
6th Ave/Pennington

Northbound Stops

Stone/Franklin
Stone/Alameda
Church/Pennington
6th Ave/Pennington
6th Ave/6th St
Speedway/6th Ave
Speedway/Olive Underpass
Speedway/Highland Underpass
UA Mall
Campbell/Speedway
Campbell/Adams
Campbell/Copper
Campbell/Ft Lowell
Campbell/Prince
River/Campbell
River/Via Entrada
River/1st Ave
River/Hillcrest
River/Stone
Oracle/Orange Grove
Ina/Oracle
Ina/Paseo Del Norte
Ina/La Canada
Ina/Express Care
Ina/La Cholla
Ina/Crystal Cave
Ina/Shannon
Ina/Camino De La Tierra
Ina/Meredith
Ina/Oldfather
Ina/Cmo De La Cruz

104X MARANA-DOWNTOWN EXPRESS

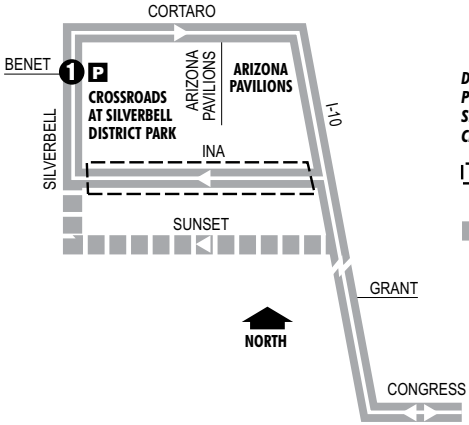

Downtown (Centro)
Pima County Superior Court
State/Federal Building
Crossroads at Silverbell District Park

New routing after Ina Rd. construction finalizes/Nueva Ruta cuando termine la construcción de Ina Rd.

Current routing discontinued upon completion of Ina Rd. construction/Ruta actual descontinuada al completar la construcción de Ina Rd.

T Ronstadt Transit Center (Centro de Tránsito)
Connecting to/(Conexión a):
Sun Tran — 1,2,3,4,6,7,8,10,12,16,18,19,21,22,23,25
Sun Express — 102X AM, 103X, 105X, 107X, 109X,110X
Sun Shuttle — 421

P Park & Ride Lot (Estacione y Viaje)
Crossroads at Silverbell District Park — Cortaro/Silverbell

Sun Link Transfer Point
(Puntos de Transbordo a Sun Link)
● Sun Link stops (paradas de Sun Link)

Sun Shuttle Transfer Points
(Puntos de Transbordo a Sun Shuttle)
Route 421 — Ronstadt Transit Center

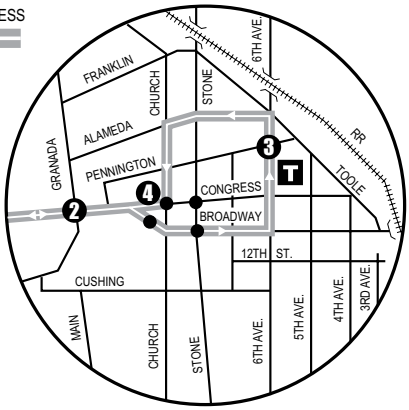

Downtown Detail
(Detalle del Centro)

AM TRIPS — Route 104X M-F / Southbound

P Silverbell at Crossroads Park	Congress at Granada (SW)	6th Av at Pennington	Congress * at Church	Congress * at Granada (NW)
1	2	3	4	2
619	647	650	653	655
654	722	725	728	730
724	752	755	758	800
754	822	825	828	830

PM TRIPS — Route 104X M-F / Northbound

Congress at Granada (SW)	6th Av at Pennington	Congress * at Church	Congress at Granada (NW)	P Silverbell at Crossroads Park *
2	3	4	2	1
409	**412**	**415**	**417**	**448**
439	**442**	**445**	**447**	**518**
509	**512**	**515**	**517**	**548**
539	**542**	**545**	**547**	**618**

*estimated time point, see page 2 for details.

Southbound Stops

Silverbell/Cross-roads Park
Congress/Central
Congress/ Granada(SW)
Broadway/Church
6th Ave/Pennington
Alameda/Grossetta
Church/Pennington
Congress/Church
Congress/ Granada(NW)

Northbound Stops

Congress/Central
Congress/ Granada(SW)
Broadway/Church
6th Ave/Pennington
Alameda/Grossetta
Church/Pennington
Congress/Church
Congress/ Granada(NW)
Silverbell/Cross-roads Park

105X

FOOTHILLS-DOWNTOWN EXPRESS

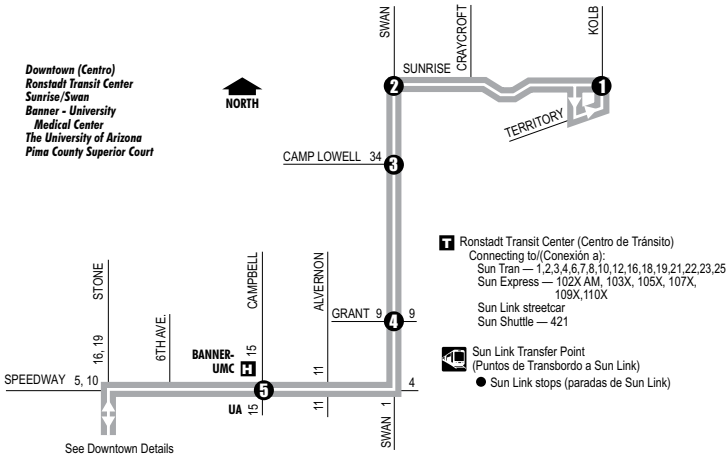

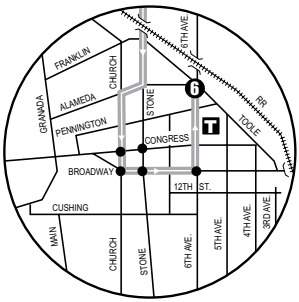

AM Downtown Detail
(Detalle del Centro **AM**)

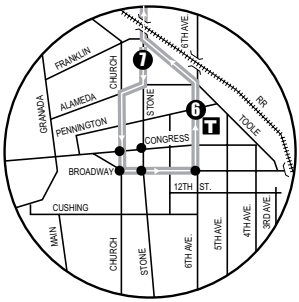

PM Downtown Detail
(Detalle del Centro **PM**)

AM TRIPS — Route 105X M-F / Southbound

Sunrise at Kolb ❶	Swan at Sunrise ❷	Swan at Camp Lowell * ❸	Swan at * Grant ❹	Speedway at Campbell * ❺	6th Ave. at Pennington * ❻
601	609	616	620	636	650
631	639	646	650	706	720
701	709	716	720	736	750

PM TRIPS — Route 105X M-F / Northbound

Stone at Franklin ❼	6th Ave. at Pennington ❻	Speedway at Campbell * ❺	Swan at * Grant ❹	Swan at Camp Lowell * ❸	Sunrise * at Swan ❷	Sunrise * at Kolb ❶
410	**416**	**429**	**445**	**449**	**457**	**505**
440	**446**	**459**	**515**	**519**	**527**	**535**
510	**516**	**529**	**545**	**549**	**557**	**605**

*estimated time point, see page 2 for details.

Southbound Stops

Sunrise/Kolb
Swan/Sunrise
Swan/River
Swan/Camp Lowell
Swan/Grant
Speedway/Swan
Speedway/Alvernon
Speedway/Campbell
Speedway/Warren Underpass
Speedway/Highland Underpass
Speedway/Olive Underpass
Stone/Speedway
Stone/Franklin
Stone/Alameda
Church/Pennington
6th Ave/Pennington

Northbound Stops

Stone/Franklin
Stone/Alameda
Church/Pennington
6th Ave/Pennington
Toole/7th Ave
Speedway/Stone
Speedway/6th Ave
Speedway/Olive Underpass
Speedway/Highland Underpass
Speedway/Warren Underpass
Speedway/Campbell
Speedway/Alvernon
Swan/Speedway
Swan/Grant
Swan/Camp Lowell
Swan/River
Sunrise/Swan
Territory/Kolb

107X

ORO VALLEY-DOWNTOWN EXPRESS

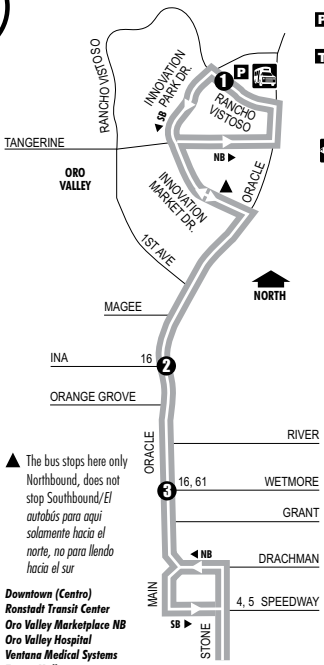

▲ The bus stops here only Northbound, does not stop Southbound/*El autobús para aquí solamente hacia el norte, no para llendo hacia el sur*

Downtown (Centro)
Ronstadt Transit Center
Oro Valley Marketplace NB
Oro Valley Hospital
Ventana Medical Systems
Tucson Mall
Pima County Superior Court

See Downtown Details
(Vea el mapa detallado del Centro de La Ciudad)

Sun Shuttle Transfer Points
(Puntos de Transbordo a Sun Shuttle)
Route 401 — Rancho Vistoso Park & Ride
Route 421 — Ronstadt Transit Center

Park & Ride Lots (Estacione y Viaje)
Rancho Vistoso Park & Ride

Ronstadt Transit Center (Centro de Tránsito)
Connecting to/(Conexión a):
Sun Tran — 1,2,3,4,6,7,8,10,12,16,18,19,21,22,23,25
Sun Express — 102X AM, 103X, 105X, 107X, 109X,110X
Sun Shuttle — 421

Sun Link Transfer Point
(Puntos de Transbordo a Sun Link)
● Sun Link stops (paradas de Sun Link)

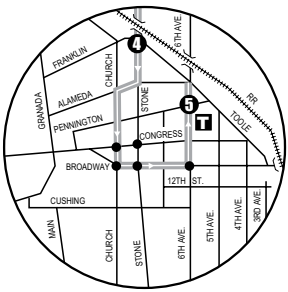

AM Downtown Detail
(Detalle del Centro **AM**)

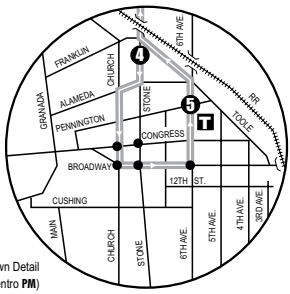

PM Downtown Detail
(Detalle del Centro **PM**)

Southbound Stops

Rancho Vistoso/Pusch Mountain View
Innovation Park/Vistoso Commerce
Innovation Park/Tangerine
Oracle/Hanley
Oracle/1st Ave (OroValley)
Oracle/El Conquistador Way
Oracle/Linda Vista
Oracle/Calle Concordia
Oracle/8851 N Oracle
Oracle/Mountain Vista
Oracle/Magee
Oracle/Suffolk
Oracle/Ina
Oracle/Orange Grove
Oracle/Wetmore
Stone/Speedway
Stone/Franklin
Stone/Alameda
Church/Pennington
6th Ave/Pennington

Northbound Stops

Stone/Franklin
Stone/Alameda
Church/Pennington
6th Ave/Pennington
Toole/7th Ave
Stone/Speedway
Oracle/Wetmore
Oracle/Orange Grove
Oracle/Ina
Oracle/Suffolk
Oracle/Magee
Oracle/Mountain Vista
Oracle/Hardy
Oracle/Calle Concordia
Oracle/Linda Vista
Oracle/El Conquistador Way
Oracle/1st Ave (OroValley)
Oracle/Hanley
Innovation Market/Oracle
Rancho Vistoso/Pusch Mountain View

AM TRIPS — Route 107X M-F / Southbound

Rancho Vistoso Park & Ride P ❶	Oracle at Ina ❷	Oracle at Wetmore * ❸	Stone at Franklin * ❹	6th Ave, at Pennington * ❺
—	—	—	—	—
—	—	—	—	—
556	616	625	639	645
626	646	655	709	715
656	716	725	739	745
—	—	—	—	—
—	—	—	—	—
426	**446**	**455**	**509**	**515**
456	**516**	**525**	**539**	**545**
526	**546**	**555**	**609**	**615**
556	**616**	**625**	**639**	**645**

PM TRIPS — Route 107X M-F / Northbound

Stone at Franklin ❹	6th Ave, at Pennington ❺	Oracle at Wetmore * ❸	Oracle at Ina * ❷	Rancho Vistoso Park & Ride * P ❶
—	550	605	615	638
—	620	635	645	708
—	650	705	715	738
—	720	735	745	808
—	750	805	815	838
414	**420**	**435**	**445**	**508**
444	**450**	**505**	**515**	**538**
—	**520**	**535**	**545**	**608**
—	**550**	**605**	**615**	**638**
—	—	—	—	—
—	—	—	—	—

*estimated time point, see page 2 for details.

108X

BROADWAY-DOWNTOWN EXPRESS

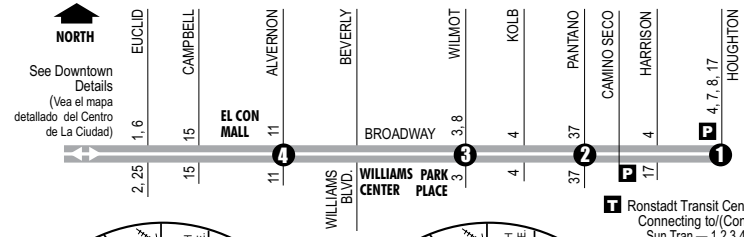

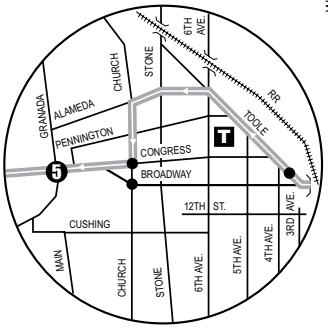

AM Downtown Detail
(Detalle del Centro **AM**)

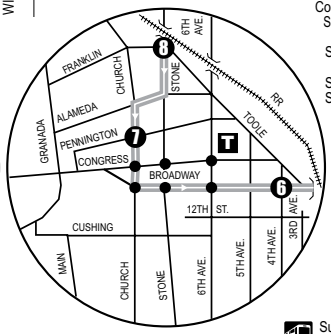

PM Downtown Detail
(Detalle del Centro **PM**)

T Ronstadt Transit Center (Centro de Tránsito)
Connecting to/(Conexión a):
Sun Tran — 1,2,3,4,6,7,8,10,12,16,18,19, 21,22,23,25
Sun Express — 102X AM, 103X, 105X, 107X, 109X,110X
Sun Link streetcar
Sun Shuttle — 421

P Park & Ride Lot (Estacione y Viaje)
Broadway/Houghton
Broadway/Camino Seco

Broadway/Houghton Park & Ride
Williams Center
Downtown (Centro)
Pima County Superior Court
State/Federal Buildings (AM Only)

Sun Link Transfer Point
(Puntos de Transbordo a Sun Link)
● Sun Link stops (paradas de Sun Link)

AM TRIPS Route 108X M-F / Westbound

P Broadway at Houghton ❶	Broadway at Pantano (NW) ❷	Broadway * at Wilmot ❸	Broadway * at Alvernon ❹	Congress * at Granada ❺
627	637	644	654	709
652	702	709	719	734
710	720	727	737	752

Route 108X M-F / Eastbound PM TRIPS

Stone at Franklin ❽	Church at Pennington ❼	Broadway * at 4th Ave. ❻	Broadway * at Alvernon ❹	Broadway * at Wilmot ❸	Broadway * at Pantano ❷	Broadway * at Houghton P ❶
411	**415**	**420**	**434**	**443**	**449**	**459**
441	**445**	**450**	**504**	**513**	**519**	**529**
511	**515**	**520**	**534**	**543**	**549**	**559**

*estimated time point, see page 2 for details.

Westbound Stops

Broadway/Houghton Park & Ride
Broadway/Houghton
Broadway/Harrison
Broadway/Gollob
Broadway/Camino Seco
Broadway/Old Spanish Trail
Broadway/Sarnoff
Broadway/Fellowship Square
Broadway/Pantano (NE)
Broadway/Pantano (NW)
Broadway/Kolb
Broadway/Wilmot
Broadway/Beverly
Broadway/Alvernon
Broadway/Campbell
Broadway/Euclid
Alameda/Grossetta
Church/Pennington
Congress/Church
Congress/Granada

Eastbound Stops

Stone/Franklin
Stone/Alameda
Church/Pennington
Broadway/6th Ave
Broadway/4th Ave
Broadway/Euclid
Broadway/Campbell
Broadway/Alvernon
Broadway/Williams
Broadway/Wilmot
Broadway/Kolb
Broadway/Pantano
Broadway/Sarnoff
Broadway/Old Spanish Trail
Broadway/Camino Seco
Broadway/Gollob
Broadway/Harrison
Broadway/Houghton
Broadway/Houghton Park & Ride

109X

CATALINA HWY-DOWNTOWN EXPRESS

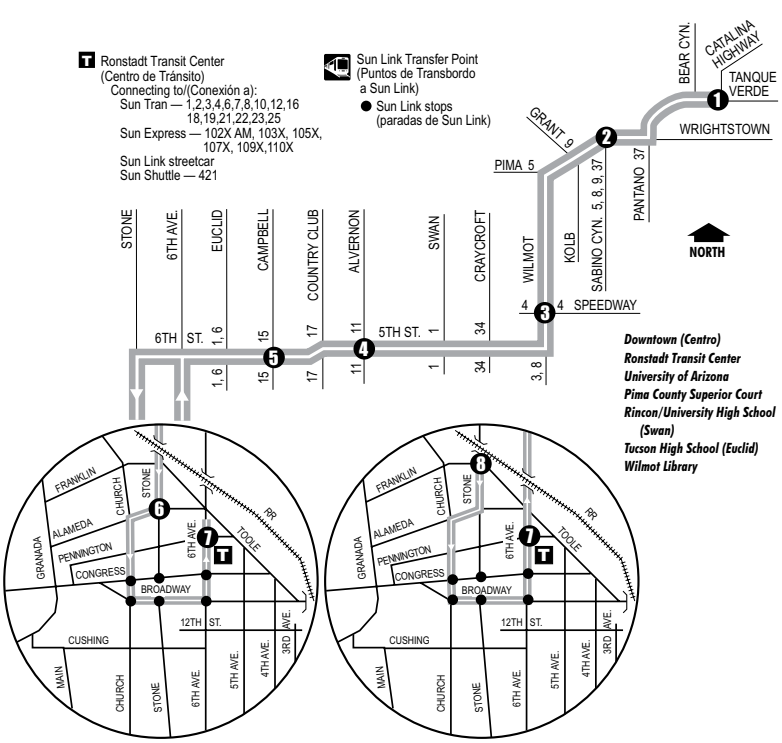

AM Downtown Detail

PM Downtown Detail

AM TRIPS — Route 109X M-F / Westbound

Catalina Hwy. at Tanque Verde ❶	Tanque Verde at Sabino Cyn. ❷	Wilmot at Speedway ❸	5th Street at Alvernon * ❹	6th Street at Campbell * ❺	Stone at Alameda * ❻	6th Ave. at Pennington * ❼
606	613	618	629	634	641	650
636	643	648	659	704	711	720
706	713	718	729	734	741	750

PM TRIPS — Route 109X M-F / Eastbound

Stone at Franklin ❽	6th Ave. at Pennington ❼	6th Street at Campbell * ❺	5th Street at Alvernon * ❹	Wilmot at Speedway * ❸	Tanque Verde * at Sabino Cyn. ❷	Catalina Hwy. at Tanque Verde * ❶
410	**419**	**426**	**432**	**442**	**447**	**454**
440	**449**	**456**	**502**	**512**	**517**	**524**
510	**519**	**526**	**532**	**542**	**547**	**554**

*estimated time point, see page 2 for details.

Westbound Stops

Catalina Hwy/Tanque Verde
Tanque Verde/Lutheran Church
Tanque Verde/Woodland
Tanque Verde/Dos Hombres
Tanque Verde/Paseo
Rancho Esperanza

Tanque Verde/Sabino Canyon
Tanque Verde/Indian Ruins
Tanque Verde/Grant
Wilmot/Lee

Wilmot/Speedway
5th St/Wilmot
5th St/Craycroft
5th St/Swan

5th St/Alvernon
6th St/Country Club

6th St/Campbell
6th St/Highland
6th St/Euclid
6th St/Herbert
Stone/Franklin

Stone/Alameda
Church/Pennington

6th Ave/Pennington

Eastbound Stops

Stone/Franklin
Stone/Alameda
Church/Pennington

6th Ave/Pennington
6th Ave/6th St
6th St/Euclid
6th St/Highland

6th St/Campbell
6th St/Country Club

5th St/Alvernon
5th St/Swan
5th St/Craycroft
Wilmot/5th St

Wilmot/Speedway
Tanque Verde/6390 E
Tanque Verde
Tanque Verde/Kolb
Tanque Verde/Camino Principal
Tanque Verde/Indian Ridge

Tanque Verde/ Sabino Canyon
Tanque Verde/Paseo
Rancho Esperanza
Tanque Verde/Camino Pio Decimo
Pantano/Wrightstown
Tanque Verde/Woodland
Tanque Verde/Lutheran Church

Catalina Hwy/ Tanque Verde

110X

RITA RANCH-DOWNTOWN EXPRESS

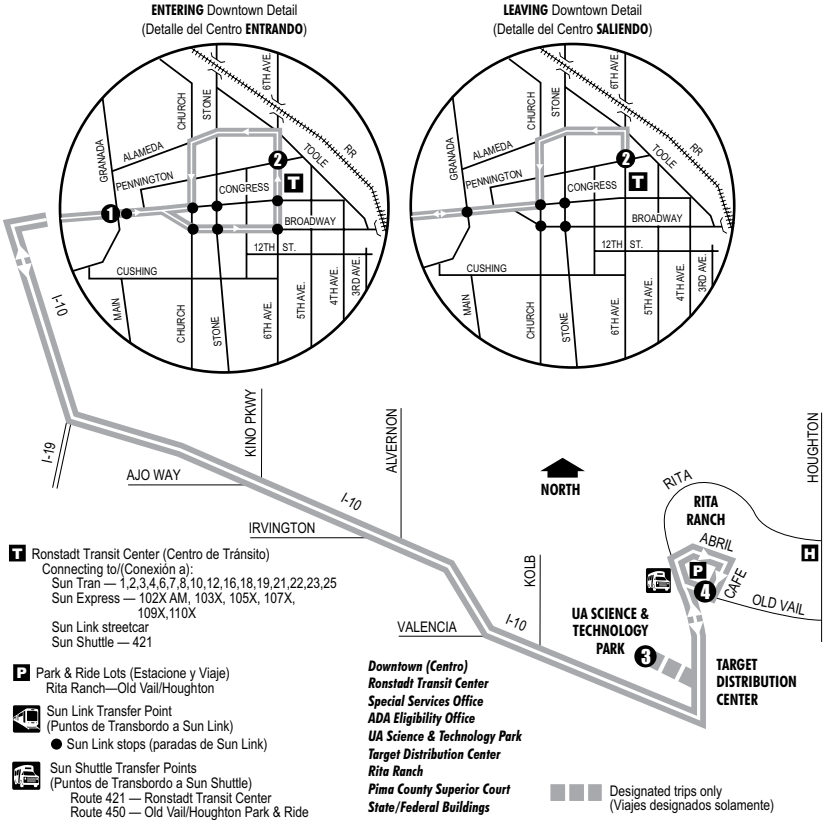

Route 110X M-F / Southbound

6th Ave. at Pennington ❷	UA Science & Tech Park * ❸	Old Vail * Park & Ride P ❹
550	615	619
650	715	719
750	815	819
440	—	**510**
510	—	**540**
540	—	**610**

Route 110X M-F / Northbound

Old Vail Park & Ride P ❹	UA Science & Tech Park ❸	6th Ave. at Pennington * ❷	Congress * at Granada ❶
622	—	650	655
722	—	750	—
822	—	850	855
510	**514**	**540**	—
540	**544**	**610**	**615**
610	**614**	**640**	**645**

*estimated time point, see page 2 for details.

Southbound Stops

6th Ave/Pennington
Alameda/Grossetta
Church/Pennington
Congress/Church
Congress/Granada

UA Technology Park
Rita Rd/Science Park Dr
Old Vail Park & Ride

Northbound Stops

Old Vail Park & Ride
UA Technology Park
Congress/Central
Congress/Granada
Broadway/Church

6th Ave/Pennington
Alameda/Grossetta
Church/Pennington
Congress/Church
Congress/Granada

201X

EASTSIDE - AERO PARK EXPRESS

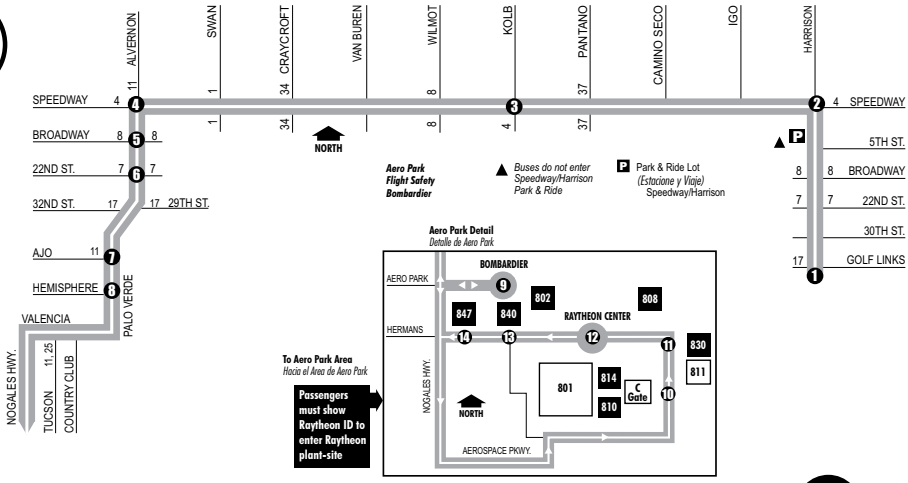

Route 201X M-F / Westbound — AM TRIPS

Harrison at Golf Links	Speedway at Harrison (P)	Speedway at Kolb	Alvernon at Speedway	Alvernon at Broadway *	Alvernon at 22nd Street *	Palo Verde at Ajo *	Palo Verde at Hemisphere *	Bombardier at Aero Park *	Raytheon "C" Gate *	Raytheon Bldg. 830 *	Raytheon Center *	Raytheon Bldg. 840 *	Raytheon Bldg. 847 *
1	2	3	4	5	6	7	8	9	10	11	12	13	14
521	529	536	544	547	549	554	559	612	624	626	627	628	630
536	544	551	559	602	604	609	614	627	639	641	642	643	645

Route 201X M-F / Eastbound — PM TRIPS

Raytheon "C" Gate	Raytheon Bldg. 830	Raytheon Center	Raytheon Bldg. 840	Raytheon Bldg. 847	Bombardier at Aero Park	Palo Verde at Hemisphere *	Palo Verde at Ajo *	Alvernon at 22nd Street *	Alvernon at Broadway *	Speedway at Alvernon *	Speedway at Kolb *	Harrison at Speedway * (P)	Harrison at Golf Links *
10	11	12	13	14	9	8	7	6	5	4	3	2	1
340	342	343	344	346	352	401	408	412	415	418	433	442	449
440	442	443	444	446	452	501	508	512	515	518	533	542	549

*estimated time point, see page 2 for details.

Westbound Stops

Harrison/Golf Links
Harrison/Harrison Circle
Harrison/29th St
Harrison/Palm Tree
Harrison/Topout Peak
Harrison/22nd St
Harrison/Broadway
Harrison/Harrison Park Apts
Harrison/5th St
Harrison/Rosewood
Speedway/Harrison
Speedway/Palms Park
Speedway/Camino Seco
Speedway/Woodridge Apts
Speedway/Maguire
Speedway/Pantano
Speedway/Grady
Speedway/Prudence
Speedway/Kolb
Speedway/El Dorado
Speedway/Wilmot
Speedway/Van Buren
Speedway/Craycroft
Speedway/Swan
Alvernon/Speedway
Alvernon/Broadway
Alvernon/Hayne
Alvernon/22nd St
Alvernon/32nd St
Palo Verde/Ajo
Palo Verde/Hemisphere
Valencia/Country Club
Valencia/Tucson
Bombardier/Aeropark
Aero Park/Flight Safety
Raytheon C Gate
Raytheon Bldg 830
Raytheon Center
Raytheon Bldg 840
Raytheon Bldg 847

Eastbound Stops

Raytheon C Gate
Raytheon Bldg 830
Raytheon Center
Raytheon Bldg 840
Raytheon Bldg 847
Bombardier/Aeropark
Aero Park/Flight Safety
Valencia/Tucson
Valencia/Country Club
Palo Verde/Hemisphere
Palo Verde/Ajo
Alvernon/29th St
Alvernon/22nd St
Alvernon/Hayne
Alvernon/Broadway
Speedway/Alvernon
Speedway/Swan
Speedway/Craycroft
Speedway/Van Buren
Speedway/Rook
Speedway/Kolb
Speedway/7350 E Speedway
Speedway/Grady
Speedway/Pantano
Speedway/Maguire
Speedway/Woodridge Apts
Speedway/Camino Seco
Speedway/Igo Way
Harrison/Sierra
Harrison/Rosewood
Harrison/5th St
Harrison/Harrison Park Apts
Harrison/Broadway
Harrison/22nd St
Harrison/Pikes Peak
Harrison/Palm Tree
Harrison/29th St
Harrison/Deer Trail
Harrison/Thomas
Harrison/Golf Links

203X

ORO VALLEY-AERO PARK EXPRESS

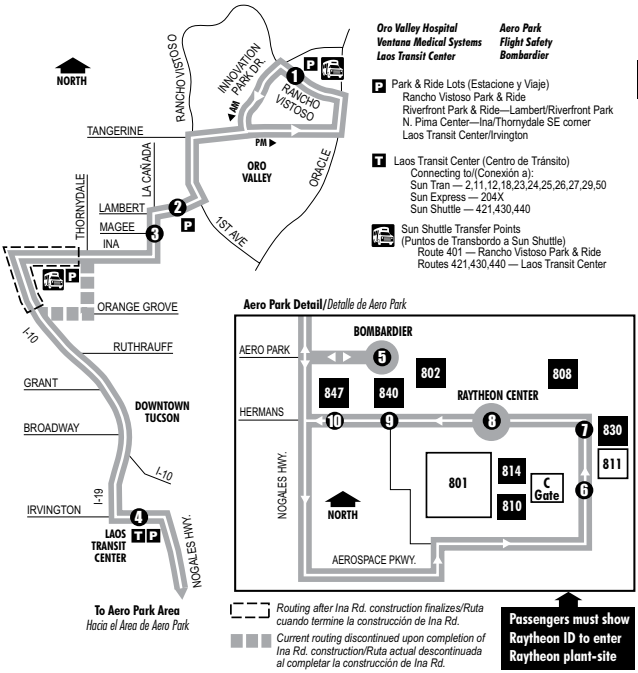

Southbound Stops

Rancho Vistoso/
Pusch Mountain View
Innovation Park/
Vistoso Commerce
Innovation Park/Tangerine
Lambert/Riverfront Park
La Cañada/Lambert
La Cañada/Overton
La Cañada/Magee
Ina/La Cañada
Ina/Express Care
Ina/La Cholla
Ina/Crystal Cave
Ina/Shannon
Ina/Camino De La Tierra
Thornydale/Ina
Irvington/
Laos Transit Center
Bombardier/Aeropark
Aero Park/Flight Safety
Raytheon C Gate
Raytheon Bldg 830
Raytheon Center
Raytheon Bldg 840
Raytheon Bldg 847

AM TRIPS — Route 203X M-F / Southbound

Rancho Vistoso Park & Ride (P) ❶	Lambert at Riverfront Park (P) ❷	La Cañada at Magee ❸	Irvington at Laos Center (P) * ❹	Bombardier at Aero Park * ❺	Raytheon "C" Gate * ❻	Raytheon Bldg. 830 * ❼	Raytheon Center * ❽	Raytheon Bldg. 840 * ❾	Raytheon Bldg. 847 * ❿
452	504	513	543	557	609	611	612	613	615
522	534	543	613	627	639	641	642	643	645
622	634	643	713	727	739	741	742	743	745

Northbound Stops

Raytheon C Gate
Raytheon Bldg 830
Raytheon Center
Raytheon Bldg 840
Raytheon Bldg 847
Bombardier/Aeropark
Aero Park/Flight Safety
Irvington/9th Ave
(Irvington at Laos)
Ina/Thornydale
Ina/Camino De La Tierra
Ina/Shannon
Ina/Mona Lisa
Ina/La Cholla (SE)
Ina/Express Care
La Cañada/Ina
La Cañada/Magee
La Cañada/Hardy
Lambert/La Cañada
Lambert/Riverfront Park
Rancho Vistoso/
Pusch Mountain View

PM TRIPS — Route 203X M-F / Northbound

Raytheon "C" Gate ❻	Raytheon Bldg. 830 ❼	Raytheon Center ❽	Raytheon Bldg. 840 ❾	Raytheon Bldg. 847 ❿	Bombardier at Aero Park ❺	Irvington at Laos Center (P) * ❹	La Cañada at Magee * ❸	Lambert at Riverfront Park (P) * ❷	Rancho Vistoso Park & Ride (P) * ❶
340	**342**	**343**	**344**	**346**	**352**	**406**	**440**	**448**	**500**
440	**442**	**443**	**444**	**446**	**452**	**506**	**540**	**548**	**600**
540	**542**	**543**	**544**	**546**	**552**	**606**	**640**	**648**	**700**

*estimated time point, see page 2 for details.

204X

NORTHWEST - AERO PARK EXPRESS

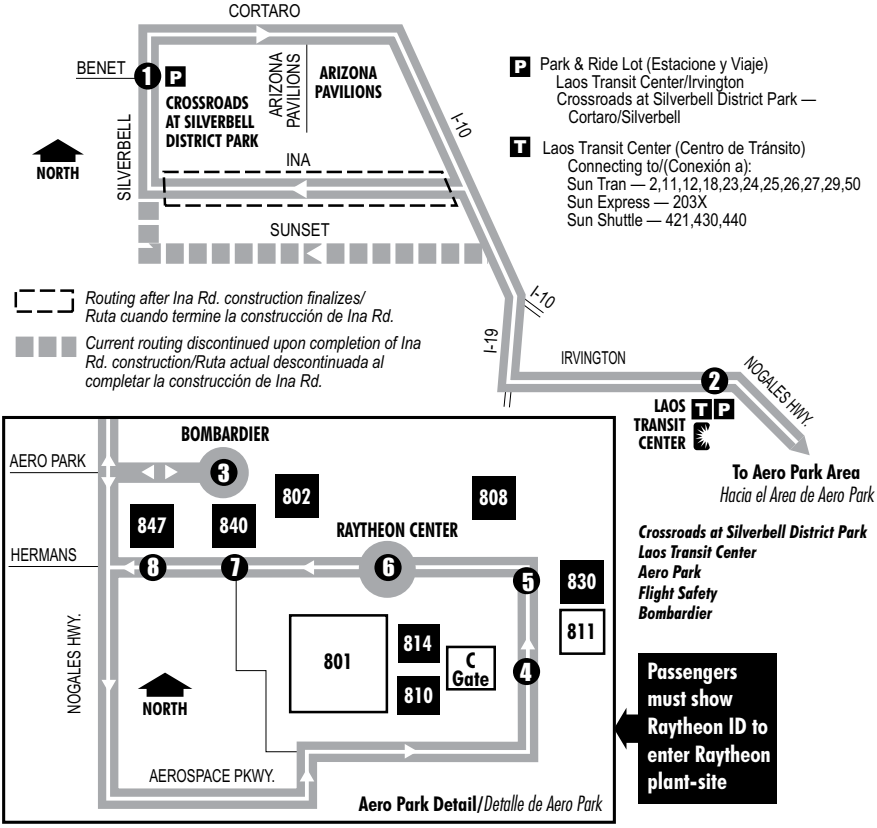

AM TRIPS — Route 204X M-F / Southbound

Crossroads at Silverbell Park (P) ❶	Irvington at Laos Center (P) * ❷	Bombardier at Aero Park * ❸	Raytheon "C" Gate * ❹	Raytheon Bldg. 830 * ❺	Raytheon Center * ❻	Raytheon Bldg. 840 * ❼	Raytheon Bldg. 847 * ❽
517	543	557	609	611	612	613	615
547	613	627	639	641	642	643	645
647	713	727	739	741	742	743	745

Southbound Stops

Crossroads at Silverbell Park
Irvington/Laos Transit Center
Bombardier/Aeropark
Aero Park/Flight Safety
Raytheon C Gate
Raytheon Building 830
Raytheon Center
Raytheon Building 840
Raytheon Building 847

PM TRIPS — Route 204X M-F / Northbound

Raytheon "C" Gate ❹	Raytheon Bldg. 830 ❺	Raytheon Center ❻	Raytheon Bldg. 840 ❼	Raytheon Bldg. 847 ❽	Bombardier at Aero Park ❸	Irvington at Laos Center (P) * ❷	Crossroads at Silverbell Park (P) * ❶
340	**342**	**343**	**344**	**346**	**352**	**406**	**432**
440	**442**	**443**	**444**	**446**	**452**	**506**	**532**
540	**542**	**543**	**544**	**546**	**552**	**606**	**632**

Northbound Stops

Raytheon C Gate
Raytheon Building 830
Raytheon Center
Raytheon Building 840
Raytheon Building 847
Bombardier/Aeropark
Aero Park/Flight Safety
Irvington/9th Ave
(Irvington at Laos)
Crossroads at Silverbell Park

*estimated time point, see page 2 for details.

BENEFITS OF RIDING SUN EXPRESS

Discover how great your daily commute can be on Sun Express.

- Lower car expenses
- Fewer stops, faster trips
- Reduce stress
- Help the environment
- Do things you can't while driving: text, email, read, relax

"I love it! Once I discovered Sun Express, there was no going back. I can do what I want while traveling to work."
- Sun Express Rider

Have bus schedules always available by downloading the free Sun Tran app

Download this app to:

- *View real-time next bus/streetcar information*
- *Plan your trip*
- *Access route schedules*

Download on the App Store

ANDROID APP ON Google play