

Route 12

10TH/12TH AVENUE

DES at El Pueblo Center
 Roy Laos Transit Center
 El Pueblo Neighborhood Center
 Tucson Rodeo Grounds
 Pueblo High School
 South Tucson
 Downtown (Centro)

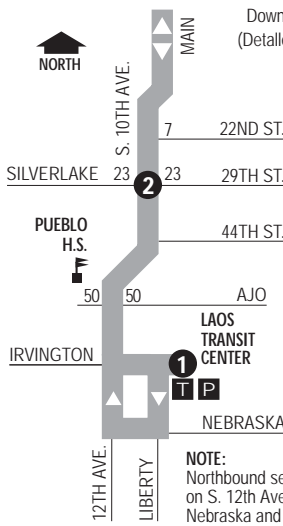
Tucson Convention Center
 La Frontera
 Ronstadt Transit Center
 Joel D. Valdez Main Library
 ADA/Special Services
 Pima County Superior Court

P Park & Ride Lots (Estacione y Viaje)
 Laos Transit Center/Irvington

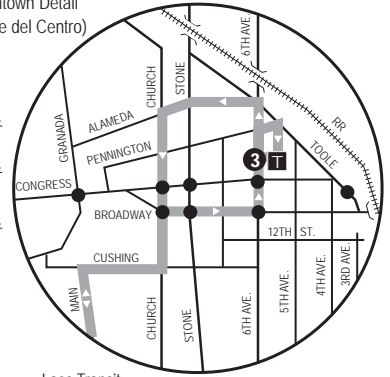
T Ronstadt Transit Center (Centro de Tránsito)
 Connecting to/(Conexión a):
 Sun Tran — 1,2,3,4,6,7,8,10,16,18,19,21,22,23,25
 Sun Express — 102X AM, 103X, 105X, 107X,
 109X,110X
 Sun Link streetcar
 Sun Shuttle — 421

T Laos Transit Center (Centro de Tránsito)
 Connecting to/(Conexión a):
 Sun Tran — 2,11,18,23,24,25,26,27,29,50
 Sun Express — 203X,204X
 Sun Shuttle — 421,430,440, 486

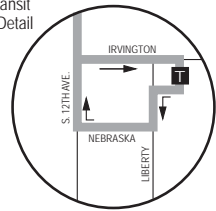
☑ Sun Link Transfer Point
 (Puntos de Transbordo a Sun Link)
 ● Sun Link stops (paradas de Sun Link)



Downtown Detail
 (Detalle del Centro)



Laos Transit Center Detail



NOTE:
 Northbound service only
 on S. 12th Ave. between
 Nebraska and Irvington.


Route 12 M-F / Northbound

Route 12 M-F / Southbound


Laos Transit Center P	10th Ave at 29th St.	Downtown - Ronstadt Ctr.	Downtown - Ronstadt Ctr.	10th Ave at 29th St.	Laos Transit Center P
1	2	3	3	2	1
503	517	525	530	539	549
533	547	555	600	610	621
601	616	625	630	640	651
616	631	640	645	655	706
631	646	655	700	711	723
645	700	710	715	726	738
700	715	725	730	741	753
715	730	740	745	756	808
730	745	755	800	811	823
745	800	810	815	826	838
800	815	825	830	841	853
815	830	840	845	856	908
830	845	855	900	911	924
845	900	910	915	926	939
900	915	925	930	941	954
915	930	940	945	956	1009
930	945	955	1000	1011	1024
945	1000	1010	1015	1026	1039
1000	1015	1025	1030	1041	1054
1015	1030	1040	1045	1056	1109
1030	1045	1055	1100	1111	1124
1045	1100	1110	1115	1126	1139
1100	1115	1125	1130	1141	1154
1115	1130	1140	1145	1156	1209
1130	1145	1155	1200	1211	1224
1145	1200	1210	1215	1226	1239
1200	1215	1225	1230	1241	1254
1215	1230	1240	1245	1256	109
1230	1245	1255	100	111	125
1243	100	110	115	126	140
1258	115	125	130	141	155
113	130	140	145	156	210
128	145	155	200	211	225
143	200	210	215	226	240
158	215	225	230	241	255
213	230	240	245	256	310
228	245	255	300	311	325
243	300	310	315	326	340
258	315	325	330	341	355
313	330	340	345	356	410
328	345	355	400	411	424
345	400	410	415	426	439
400	415	425	430	441	454
415	430	440	445	456	509
430	445	455	500	511	524
445	500	510	515	526	539
500	515	525	530	541	554
515	530	540	545	556	609
530	545	555	600	610	621
546	601	610	630	640	651
601	616	625	700	709	719
631	646	655	730	739	749
703	717	725	800	809	819

Continued on next page.
 Continua en la siguiente pagina.


Route 12 M-F / Northbound

Laos Transit Center 	10th Ave. at 29th St.	Downtown - Ronstadt Ctr.
①	②	③
733	747	755
803	817	825
833	847	855
903	917	925
933	947	955
1003	1017	1025
1033	1047	1055
1103	1117	1125
1133	1147	1155


Route 12 M-F / Southbound

Downtown - Ronstadt Ctr.	10th Ave. at 29th St.	Laos Transit Center 
③	②	①
830	839	849
900	909	919
930	939	949
1000	1009	1019
1030	1039	1049
1100	1109	1119
1130	1139	1149
1200	1209	1219

Route 12 SAT / Northbound

Laos Transit Center 	10th Ave. at 29th St.	Downtown - Ronstadt Ctr.
①	②	③
533	547	555
603	617	625
633	647	655
703	717	725
733	747	755
803	817	825
833	847	855
901	916	925
931	946	955
1001	1016	1025
1031	1046	1055
1101	1116	1125
1131	1146	1155
1201	1216	1225
1231	1246	1255
101	116	125
131	146	155
201	216	225
231	246	255
301	316	325
331	346	355
401	416	425
431	446	455
501	516	525
531	546	555
603	617	625
633	647	655
703	717	725
733	747	755
803	817	825
833	847	855

Route 12 SAT / Southbound

Downtown - Ronstadt Ctr.	10th Ave. at 29th St.	Laos Transit Center 
③	②	①
600	608	620
630	638	650
700	708	720
730	738	750
800	808	820
830	838	850
900	909	922
930	939	952
1000	1009	1022
1030	1039	1052
1100	1109	1122
1130	1139	1152
1200	1209	1222
1230	1239	1252
100	109	122
130	139	152
200	209	222
230	239	252
300	309	322
330	339	352
400	409	422
430	439	452
500	509	522
530	539	552
600	608	620
630	638	650
700	708	720
730	738	750
800	808	820
830	838	850
900	908	920

Route 12 SUN / Northbound

①	②	③
533	547	555
603	617	625
633	647	655
703	717	725
733	747	755
803	817	825
833	847	855
901	916	925
931	946	955
1001	1016	1025
1031	1046	1055
1101	1116	1125
1131	1146	1155
1201	1216	1225
1231	1246	1255
101	116	125
131	146	155
201	216	225
231	246	255
301	316	325
331	346	355
401	416	425
431	446	455
501	516	525
531	546	555
603	617	625
633	647	655
703	717	725
733	747	755

Route 12 SUN / Southbound

③	②	①
600	608	620
630	638	650
700	708	720
730	738	750
800	808	820
830	838	850
900	909	922
930	939	952
1000	1009	1022
1030	1039	1052
1100	1109	1122
1130	1139	1152
1200	1209	1222
1230	1239	1252
100	109	122
130	139	152
200	209	222
230	239	252
300	309	322
330	339	352
400	409	422
430	439	452
500	509	522
530	539	552
600	608	620
630	638	650
700	708	720
730	738	750
800	808	820