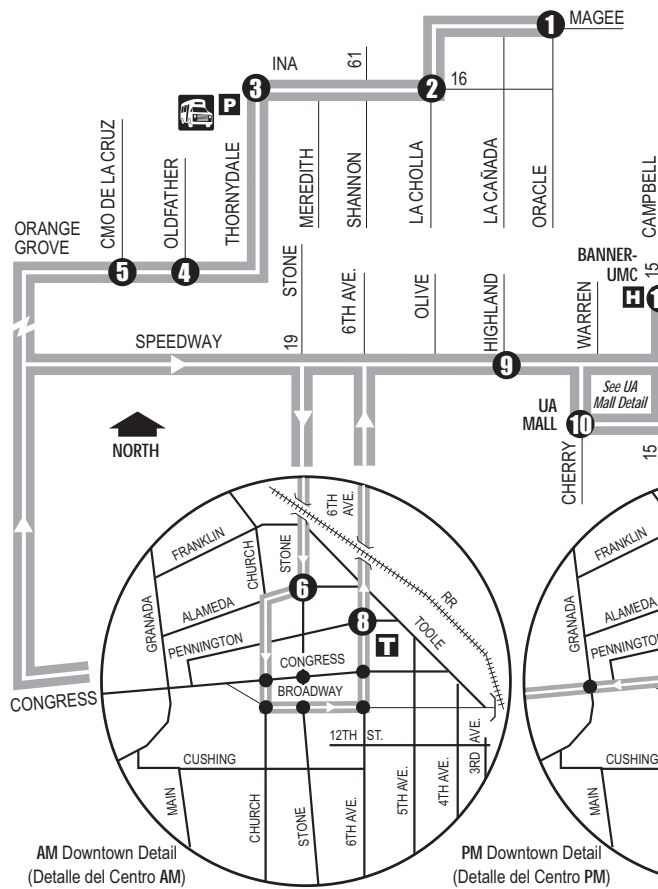
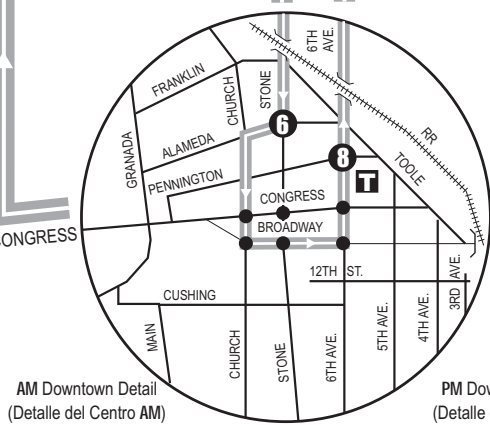


Route 102X

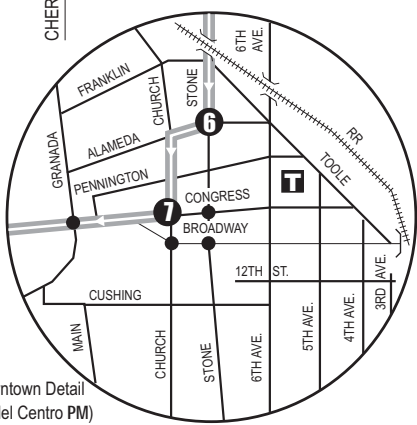
NORTHWEST-UA EXPRESS



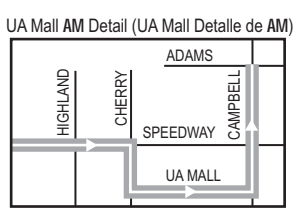
- T** Ronstadt Transit Center (Centro de Tránsito)
Connecting to/(Conexión a):
Sun Tran — 1,2,3,4,6,7,8,10,12,16,18,19,21,22,23,25
Sun Express — 102X AM, 103X, 105X, 107X,
109X,110X
Sun Link streetcar
Sun Shuttle — 421
- P** Park & Ride Lots (Estacione y Viaje)
North Pima Center—
Ina/Thornydale
- Sun Link Transfer Point
(Puntos de Transbordo a Sun Link)
● Sun Link stops (paradas de Sun Link)
- Sun Shuttle Transfer Points
(Puntos de Transbordo a Sun Shuttle)
Route 412 — Thornydale/Ina
Lowe's Regency Plaza
Route 421 — Ronstadt Transit Center



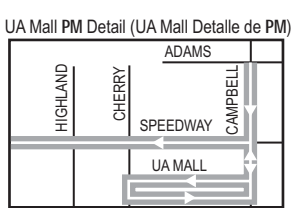
AM Downtown Detail
(Detalle del Centro AM)



PM Downtown Detail
(Detalle del Centro PM)



UA Mall AM Detail (UA Mall Detalle de AM)



UA Mall PM Detail (UA Mall Detalle de PM)

See page 2 for details
(Vea detalles en la pagina 3)

- Downtown (Centro)
- Ronstadt Transit Center
- Pima County Superior Court
- The University of Arizona
- Banner-University
- Medical Center
- Foothills Mall

102X

Route 102X M-F / Southbound Route 102X M-F / Northbound

Magee at Oracle	Ina at La Cholla	Thornydale at Ina	Ina at Oldfather	Ina at Camino de la Cruz	Stone at Alameda	6th Ave. at Pennington	Speedway at Highland	UA Mall	Banner - UMC
1	2	3	4	5	6	7	8	9	10
604	611	618	—	—	*643	*645	*651	*654	*658
634	641	648	—	—	*713	*715	*721	*724	*728
659	706	713	—	—	*742	*745	*752	*755	*759

AM TRIPS

Banner - UMC	UA Mall	Speedway at Highland	Stone at Alameda	Congress at Church	Ina at Camino de la Cruz	Ina at Oldfather	Ina at Thornydale	La Cholla at Ina	Oracle at Magee
11	10	9	8	7	6	5	4	3	2
—	415	420	431	435	—	—	*457	*505	*513
441	445	450	501	505	—	—	*527	*535	*543
511	515	520	531	535	—	—	*557	*605	*613

PM TRIPS

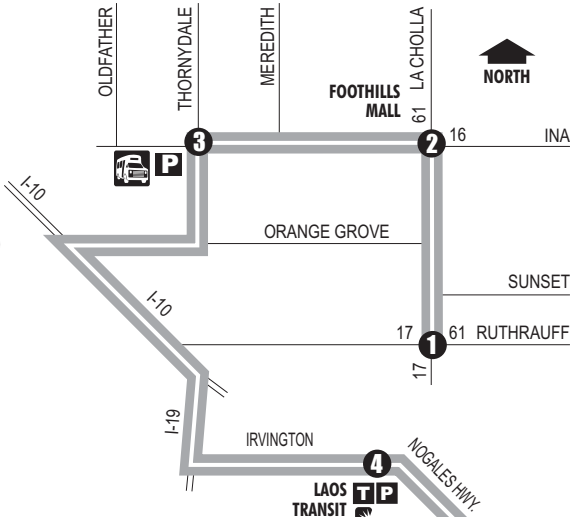
* Estimated times - should not be used to coordinate transfers or boardings. Arrival times may vary depending on traffic or weather conditions. Buses will proceed on arrival to the next time point. This may be before the time indicated on our schedule. Express buses only serve stops with express bus stop signs.

* Tiempo Aproximado - Estos tiempos no deberían usarse para coordinar transbordos o subidas a bordo. Las llegadas podrían variar conforme al volumen de tráfico o a las condiciones del clima. Los autobuses continuarán al siguiente punto de partida poco después de llegar. Esto podría ser antes del tiempo indicado en nuestro horario. Los autobuses express solo paran en las paradas designadas express.

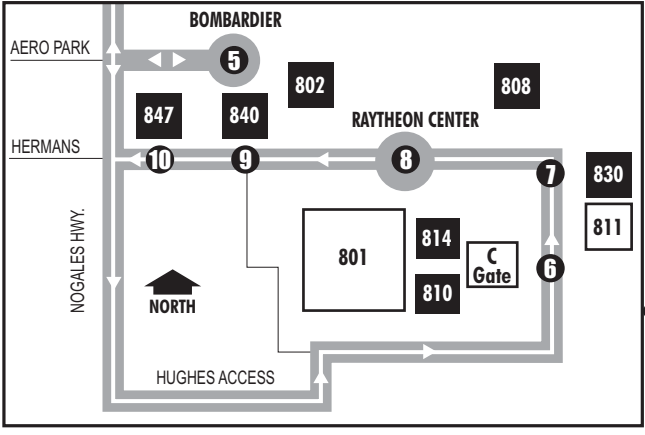
Route 202X

NORTHWEST-AERO PARK EXPRESS

- P** Park & Ride Lot (Estacione y Viaje)
Ina/Thornycdale
Laos Transit Center/Irvington
- T** Laos Transit Center (Centro de Tránsito)
Connecting to/(Conexión a):
Sun Tran — 2,11,12,18,23,24,25,26,27,29,50
Sun Express — 203X
Sun Shuttle — 421,430,440
- Sun Shuttle Transfer Points
(Puntos de Transbordo a Sun Shuttle)
Route 412 — Thornycdale/Ina
Lowe's Regency Plaza
Routes 421,430,440 — Laos Transit Center
- See page 2 for details
(Vea detalles en la pagina 3)



Aero Park Detail/Detalle de Aero Park



To Aero Park Area
Hacia el Area de Aero Park

*Foothills Mall
Laos Transit Center
Aero Park
Flight Safety
Bombardier*

Passengers must show Raytheon ID to enter Raytheon plant-site

Route 202X M-F / Southbound

1	2	3	4	5	6	7	8	9	10
531	541	549	*608	*622	*634	*636	*637	*638	*640
541	551	559	*618	*632	*644	*646	*647	*648	*650
641	651	659	*718	*732	*744	*746	*747	*748	*750

AM TRIPS

Route 202X M-F / Northbound

10	9	8	7	6	5	4	3	2	1
340	342	343	344	346	352	*406	*427	*433	*444
440	442	443	444	446	452	*506	*527	*533	*544
538	540	541	542	544	550	*604	*625	*631	*642

PM TRIPS

Express buses only serve stops with express bus stop signs.

* Estimated times - should not be used to coordinate transfers or boardings. Arrival times may vary depending on traffic or weather conditions. Buses will proceed on arrival to the next time point. This may be before the time indicated on our schedule.

Los autobuses express solo paran en las paradas designadas express.

* Tiempo Aproximado - Estos tiempos no deberían usarse para coordinar transbordos o subidas a bordo. Las llegadas podrían variar conforme al volumen de tráfico ó a las condiciones del clima. Los autobuses continuarán al siguiente punto de partida poco después de llegar. Esto podría ser antes del tiempo indicado en nuestro horario.