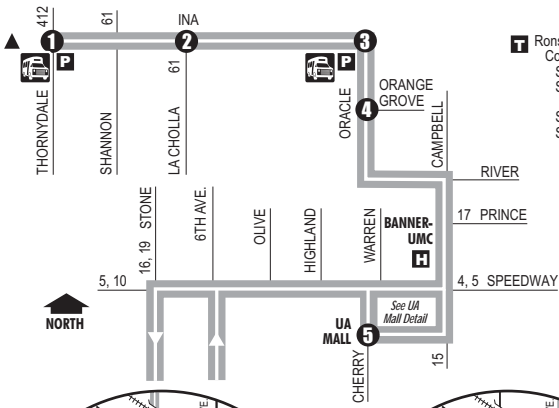
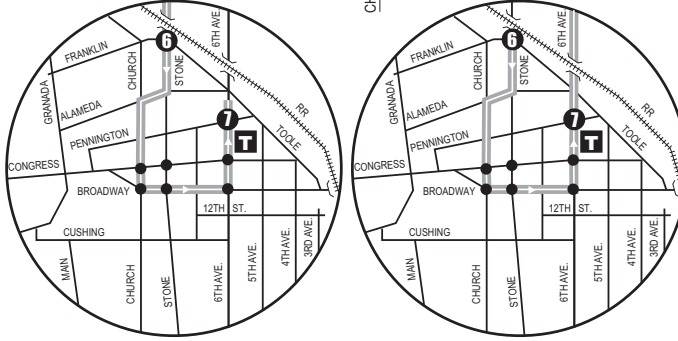


103X

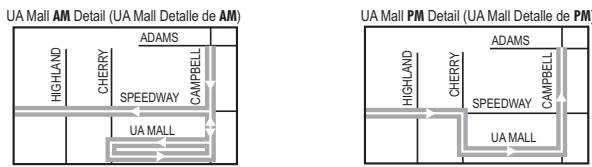
NORTHWEST-DOWNTOWN EXPRESS



- T** Ronstadt Transit Center (Centro de Tránsito)  
Connecting to/Conexión a):  
Sun Tran — 1,2,3,4,6,7,8,10,12,16,18,19,21,22,23,25  
Sun Express — 102X AM, 103X, 105X, 107X, 109X, 110X  
Sun Link streetcar  
Sun Shuttle — 421
- P** Park & Ride Lots (Estacione y Viaje)  
North Pima Center—  
Ina/Thornydale  
Ina/Via Ponte
- TL** Sun Link Transfer Point  
(Puntos de Transbordo a Sun Link)  
● Sun Link stops (paradas de Sun Link)
- TS** Sun Shuttle Transfer Points  
(Puntos de Transbordo a Sun Shuttle)  
Route 401 — Ina/Oracle  
Route 412 — Thornydale/Ina  
Lowe's Regency Plaza  
Route 421 — Ronstadt Transit Center



AM Downtown Detail (Detalle del Centro AM) PM Downtown Detail (Detalle del Centro PM)



UA Mall AM Detail (UA Mall Detalle de AM) UA Mall PM Detail (UA Mall Detalle de PM)

Downtown (Centro)  
Ronstadt Transit Center  
Pima County Superior Court  
Banner - University  
Medical Center  
The University of Arizona  
Foothills Mall

▲ The bus stops at Oldfather, Camino de la Cruz, & Meredith will not be serviced during I-10 construction detour/No habrá servicio a las paradas de autobús en Oldfather, Camino de la Cruz, & Meredith durante la construcción-desvío de I-10.

AM TRIPS Route 103X M-F / Southbound

Ina at Thornydale	Ina at La Cholla	Oracle at Ina	Oracle at * Orange Grove	UA Mall *	Stone at * Franklin	6th Ave. * at Pennington
<b>1</b>	<b>2</b>	<b>3</b>	<b>4</b>	<b>5</b>	<b>6</b>	<b>7</b>
607 705	613 712	618 718	621 721	645 745	654 755	701 802

PM TRIPS Route 103X M-F / Northbound

Stone at Franklin	6th Ave. at Pennington	UA Mall	Oracle at * Orange Grove	Ina at * Oracle	Ina at * La Cholla	Thornydale * at Ina
<b>6</b>	<b>7</b>	<b>5</b>	<b>4</b>	<b>3</b>	<b>2</b>	<b>1</b>
415 515	424 524	436 536	503 603	506 606	511 611	519 619

\*estimated time point, see page 2 for details.

Southbound Stops

- Ina/Thornydale**
- Ina/Camino De La Tierra
- Ina/Shannon
- Ina/Mona Lisa
- Ina/La Cholla (SE)**
- Ina/Express Care
- Ina/La Canada
- Ina/Via Ponte
- Oracle/Ina**
- Oracle/Orange Grove**
- River/Stone
- River/Hillcrest
- River/Campana
- River/Via Entrada
- Campbell/River
- Campbell/Prince
- Campbell/Ft Lowell
- Campbell/Copper
- Campbell/Adams
- Campbell/Speedway
- UA Mall**
- Speedway/Campbell
- Speedway/Warren Underpass
- Speedway/Highland Underpass
- Speedway/Olive Underpass
- Stone/Speedway
- Stone/Franklin**
- Stone/Alameda
- Church/Pennington
- 6th Ave/Pennington**

Northbound Stops

- Stone/Franklin**
- Stone/Alameda
- Church/Pennington
- 6th Ave/Pennington**
- 6th Ave/6th St
- Speedway/6th Ave
- Speedway/Olive Underpass
- Speedway/Highland Underpass
- UA Mall**
- Campbell/Speedway
- Campbell/Adams
- Campbell/Copper
- Campbell/Ft Lowell
- Campbell/Prince
- River/Campbell
- River/Via Entrada
- River/1st Ave
- River/Hillcrest
- River/Stone
- Oracle/Orange Grove**
- Ina/Oracle**
- Ina/Paseo Del Norte
- Ina/La Canada
- Ina/Express Care
- Ina/La Cholla**
- Ina/Crystal Cave
- Ina/Shannon
- Ina/Camino De La Tierra
- Thornydale/Ina**