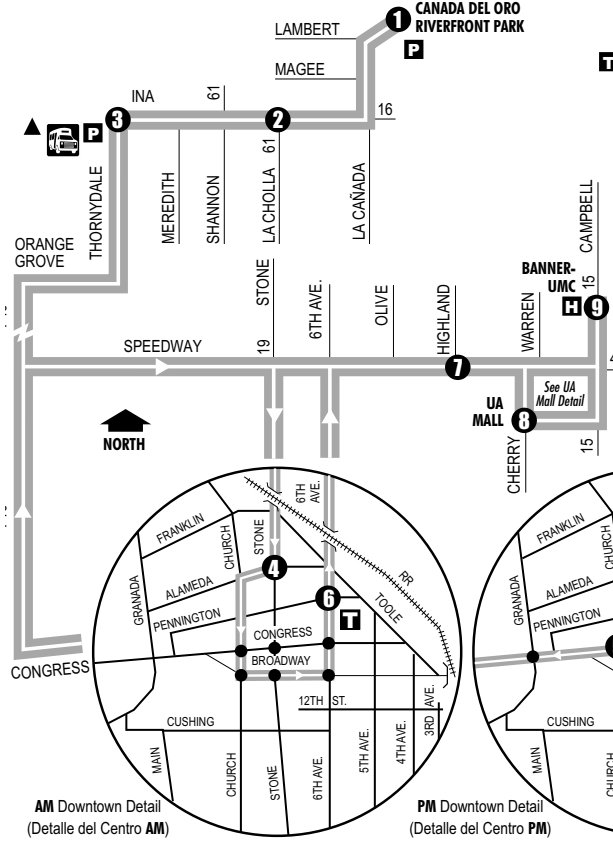


Route 102X

Effective February 8, 2018

NORTHWEST-UA EXPRESS

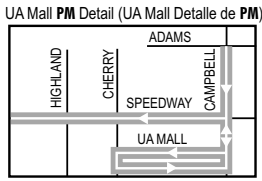
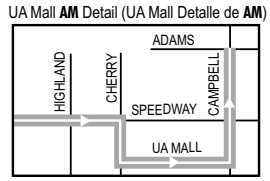


- T** Ronstadt Transit Center (Centro de Tránsito)
Connecting to/(Conexión a):
Sun Tran — 1,2,3,4,6,7,8,10,12,16,18,19,21,22,23,25
Sun Express — 102X AM, 103X, 105X, 107X, 109X,110X
Sun Link streetcar
Sun Shuttle — 421
- P** Park & Ride Lots (Estacione y Viaje)
North Pima Center—
Ina/Thornycroft
- Sun Link Transfer Point**
(Puntos de Transbordo a Sun Link)
● Sun Link stops (paradas de Sun Link)
- Sun Shuttle Transfer Points**
(Puntos de Transbordo a Sun Shuttle)
Route 412 — Thornycroft/Ina
Lowe's Regency Plaza
Route 421 — Ronstadt Transit Center

▲ The bus stops at Oldfather, Camino de la Cruz, & Meredith will not be serviced during I-10 construction detour/No habrá servicio a las paradas de autobús en Oldfather, Camino de la Cruz, y Meredith durante la construcción-desvío de I-10.

AM Downtown Detail (Detalle del Centro AM)

PM Downtown Detail (Detalle del Centro PM)



- Downtown (Centro)**
Ronstadt Transit Center
Pima County Superior Court
The University of Arizona
Banner-University Medical Center
Foothills Mall

Route 102X M-F / Southbound

Route 102X M-F / Northbound

	1	2	3	4	5	6	7	8	9		9	8	7	6	5	4	3	2	1	
AM TRIPS	550	604	611	*636	*644	*652	*654	*658			425	429	434	*445	*449	*509	*516	*531		
	620	634	641	*706	*714	*722	*724	*728			455	459	504	*515	*519	*539	*546	*601		
	650	704	711	*736	*744	*752	*754	*758			525	529	534	*545	*549	*609	*616	*631		

* Estimated times/Tiempo Aproximado

Southbound Stops

- Lambert/Riverfront Park
- La Cañada/Lambert
- La Cañada/Overtown Rd
- La Cañada/Magee
- Ina/Express Care
- Ina/La Cholla
- Ina/Crystal Cave
- Ina/Shannon
- Ina/Cmo De La Tierra
- Thornycroft/Ina Rd
- Stone/Speedway
- Stone/Franklin
- Stone/Alameda
- Church/Pennington
- 6th Av/Pennington
- 6th Av/6th St
- Speedway/6th Ave
- Speedway/Olive Underpass
- Speedway/Highland Underpass
- UA Mall
- Campbell Av/Speedway
- Campbell Av/Adams (Banner-UMC)

- LARF(NW)
- LCLA(SW)
- LCOV(SW)
- LCMA(SW)
- INEC(NW)
- INLC(NW)
- INCC(NW)
- INSH(NW)
- INTI(NW)
- THIN(SW)
- STSP(SW)
- STFR(SW)
- STAL(NW)
- CHPE(NW)
- 6APE(NE)
- 6A6S(SE)
- SP6A(SE)
- SPOL(SW)
- SPHI(SW)
- UOFA(IN)
- CASP(NE)
- CAAD(NE)

Northbound Stops

- Campbell Av/Adams (Banner-UMC)
- Campbell Av/Speedway
- UA Mall
- Speedway/Campbell
- Speedway/Warren Underpass
- Speedway/Highland Underpass
- Speedway/Olive Underpass
- Stone/Speedway
- Stone/Franklin
- Stone/Alameda
- Church/Pennington
- Congress/Church
- Congress/Granada
- Ina/Thornycroft
- Ina/Cmo De La Tierra
- Ina/Shannon
- Ina/Mona Lisa
- Ina/La Cholla
- Ina/Express Care
- La Canada/Magee
- La Canada/Hardy Rd
- Lambert/LaCanada
- Lambert/Riverfront Park

- CAAD(NW)
- CASP(SW)
- UOFA(IN)
- SPCA(NW)
- SPWA(NW)
- SPHI(NW)
- SPOL(NE)
- STSP(SW)
- STFR(SW)
- STAL(NW)
- CHPE(NW)
- COCH(NW)
- COGN(NW)
- INTH(SE)
- INTI(SE)
- INSH(SE)
- INML(SW)
- INLC(SE)
- INEC(SE)
- LCMA(NE)
- LCHA(NE)
- LALC(SE)
- LARF(SW)

Bold = Time Point