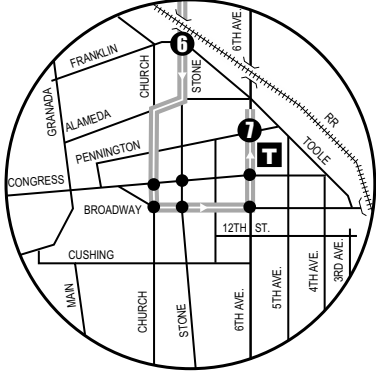
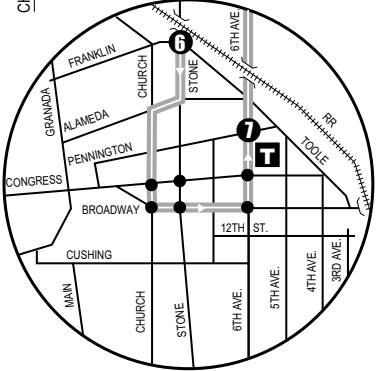


- T** Ronstadt Transit Center (Centro de Tránsito)
Connecting to/(Conexión a):
Sun Tran — 1,2,3,4,6,7,8,10,12,16,18,19,21,22,23,25
Sun Express — 102X AM, 103X, 105X, 107X,
109X,110X
Sun Link streetcar
Sun Shuttle — 421
- P** Park & Ride Lots (Estacione y Viaje)
North Pima Center—
Ina/Thornydale
Ina/Via Ponte
- TL** Sun Link Transfer Point
(Puntos de Transbordo a Sun Link)
● Sun Link stops (paradas de Sun Link)
- SL** Sun Shuttle Transfer Points
(Puntos de Transbordo a Sun Shuttle)
Route 401 — Ina/Oracle
Route 412 — Thornydale/Ina
Lowe's Regency Plaza
Route 421 — Ronstadt Transit Center

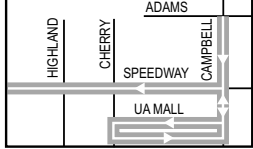


AM Downtown Detail
(Detalle del Centro AM)

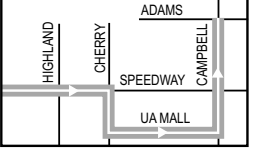


PM Downtown Detail
(Detalle del Centro PM)

UA Mall AM Detail (UA Mall Detalle de AM)



UA Mall PM Detail (UA Mall Detalle de PM)



- Downtown (Centro)**
Ronstadt Transit Center
Pima County Superior Court
Banner - University
Medical Center
The University of Arizona
Foothills Mall

▲ The bus stops at Oldfather, Camino de la Cruz, & Meredith will not be serviced during I-10 construction detour/No habra servicio a las paradas de autobús en Oldfather, Camino de la Cruz, y Meredith durante la construcción-desvío de I-10.

Southbound Stops

- Ina/Thornydale**
Ina/Cmo De La Tierra
Ina/Shannon
Ina/Mona Lisa
Ina/La Cholla
Ina/Express Care
Ina/La Canada
Ina/Via Ponte
- Oracle/Ina**
Oracle/Orange Grove
River/Stone
River/Hillcrest Dr
River/Campana Dr
River/Via Entrada
Campbell Av/River
Campbell Av/Prince
Campbell Av/Ft Lowell
Campbell Av/Copper
Campbell Av/Adams
Campbell Av/Speedway
- UA Mall**
Speedway/Campbell
Speedway/Warren Underpass
Speedway/Highland Underpass
Speedway/Olive Underpass
Stone/Speedway
- Stone/Franklin**
Stone/Alameda
Church/Pennington
- 6th Av/Pennington**

- INTH(SE)**
INTI(SE)
INSH(SE)
INML(SW)
INLC(SE)
INEC(SE)
INLA(SE)
INV/P(SW)
ORIN(SW)
OROG(SW)
RIST(SE)
RIHI(SE)
RICA(SE)
RIVE(SE)
CARI(SW)
CAPR(SW)
CAFL(SW)
CACO(SW)
CAAD(NW)
CASP(SW)
UOFA(IN)
SPCA(NW)
SPWA(NW)
SPHI(NW)
SPOL(NE)
STSP(SW)
STFR(SW)
STAL(NW)
CHPE(NW)
6APE(NE)

Northbound Stops

- Stone/Franklin**
Stone/Alameda
Church/Pennington
- 6th Av/Pennington**
6th Av/6th St
Speedway/6th Av
Speedway/Olive Underpass
Speedway/Highland Underpass
- UA Mall**
Campbell Av/Speedway
Campbell Av/Adams
Campbell Av/Copper
Campbell Av/Ft Lowell
Campbell Av/Prince
River/Campbell
River/Via Entrada
River/1st Av
River/Hillcrest Dr
River/Stone
- Oracle/Orange Grove**
Ina/Oracle
Ina/Pso Del Norte
Ina/La Canada
Ina/Express Care
Ina/La Cholla
Ina/Crystal Cave
Ina/Shannon
Ina/Cmo De La Tierra
Thornydale/Ina Rd

- STFR(SW)**
STAL(NW)
CHPE(NW)
6APE(NE)
6A6S(SE)
SP6A(SE)
SPOL(SW)
SPHI(SW)
UOFA(IN)
CASP(NE)
CAAD(NE)
CACO(NE)
CAFL(NE)
CAPR(NE)
RICA(NW)
RIVE(NW)
R11A(NW)
RIHI(NW)
RIST(NW)
OROG(NE)
INOR(NW)
INNO(NW)
INLA(NW)
INEC(NW)
INLC(NW)
INCC(NW)
INSH(NW)
INTI(NW)
THIN(SW)

Bold = Time Point

Route 103X M-F/Southbound

Route 103X M-F/Northbound

	1	2	3	4	5	6	7	6	7	5	4	3	2	1	
	Ina at Thornydale	Ina at La Cholla	Oracle at Ina	Oracle at Orange Grove	UA Mall	Stone at Franklin	6th Ave. at Pennington	Stone at Franklin	6th Ave. at Pennington	UA Mall	Oracle at Orange Grove	Ina at Oracle	Ina at La Cholla	Thornydale at Ina	
AM TRIPS	605	612	*618	*621	*645	*656	*701	415	421	434	*500	*503	*509	*515	PM TRIPS
	705	712	*718	*721	*745	*756	*801	515	521	534	*600	*603	*609	*615	

* Estimated times/Tiempo Aproximado