



*Riding
with us!*

Riding with us!

Let's learn the different public transportation options in Tucson and surrounding areas.

Table of Contents

- Overview of transportation services2
- System map.....4
- Your information5
- Places to go.....6
- Mobile App resources 7
- Know your bus8
- Know your bus stop signs 10
- What to know before you go 11
- Safety tips 12



Transportation options in Tucson

Sun Tran operates 41 fixed routes throughout Tucson. Fixed route means your traditional bus, It will be at a bus stop at a scheduled time.



Sun Van is Tucson's paratransit system providing scheduled rides through the Americans with Disabilities Act (ADA). Passengers are required to apply to receive these services, and then are able to schedule curb-to-curb rides. Curb-to-curb means that riders are picked up and dropped off at the curb in front of the start and stop addressees of their reserved trip.



Sun Link is the 3.9 mile streetcar that travels through Tucson's five most iconic districts, which include Mercado San Agustin, Downtown Tucson, 4th Avenue, Main Gate Square and the University of Arizona.



Sun On Demand provides shared, curb-to-curb rides for individuals traveling within a designated zone. Passengers can make reservations one to seven days in advance, and when possible, on the same day. Services are provided on first-come, first-serve basis.



Sun Shuttle service is available to the public in the communities of Marana, Oro Valley/ Catalina, Green Valley/ Sahuarita, Tucson Estates, The San Xavier District, Rite Ranch and Ajo. Sun Shuttle ADA Dail-a-Ride provides

curb-to-curb paratransit service to persons with disabilities living outside Tucson city limits or to the City of Tucson residents needing to reach destinations outside city limits.

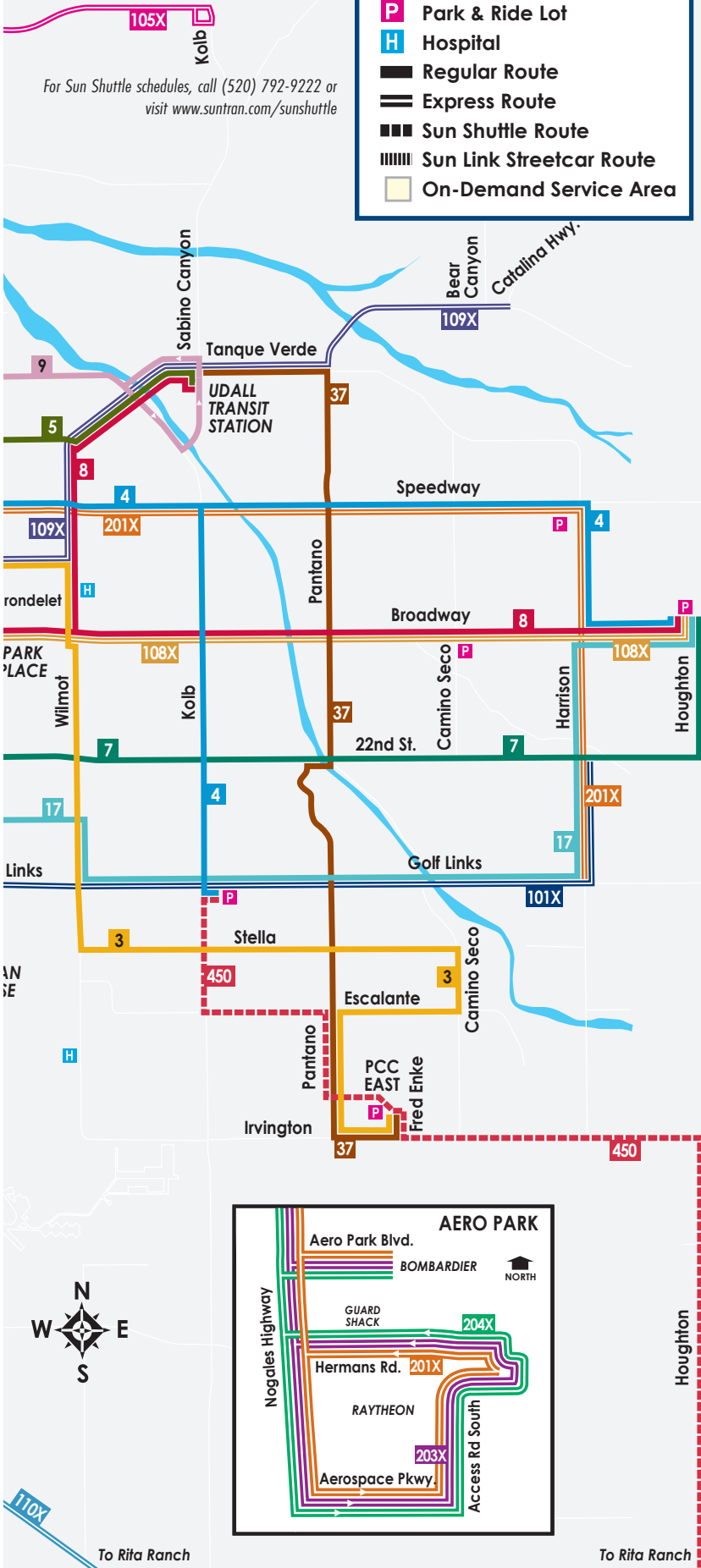




Transit Map

MAP KEY

- Downtown Transit Centers & UA
- Park & Ride Lot
- Hospital
- Regular Route
- Express Route
- Sun Shuttle Route
- Sun Link Streetcar Route
- On-Demand Service Area



Your information

1. Name

2. Home Address

3. Major Cross Streets

4. Route Closest to Home

Places to go

List three places you'd like to go to:

What is the Route #

1. _____
2. _____
3. _____

Major Cross Streets:

1. _____
2. _____
3. _____

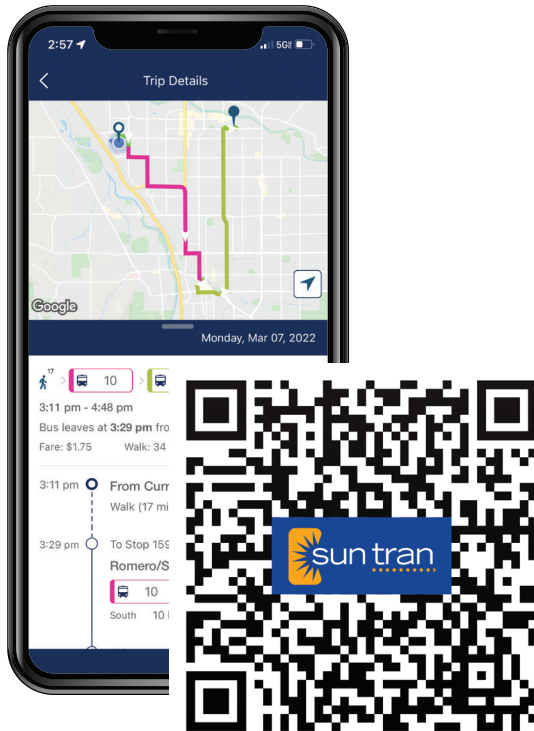
What time does the bus you want leave? (refer to schedule)

1. _____
2. _____
3. _____

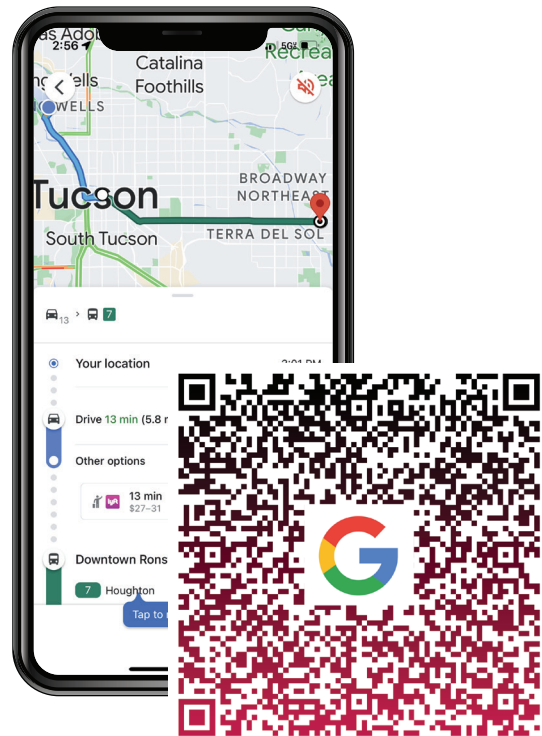


Mobile App resources

Sun Tran App



Google Maps



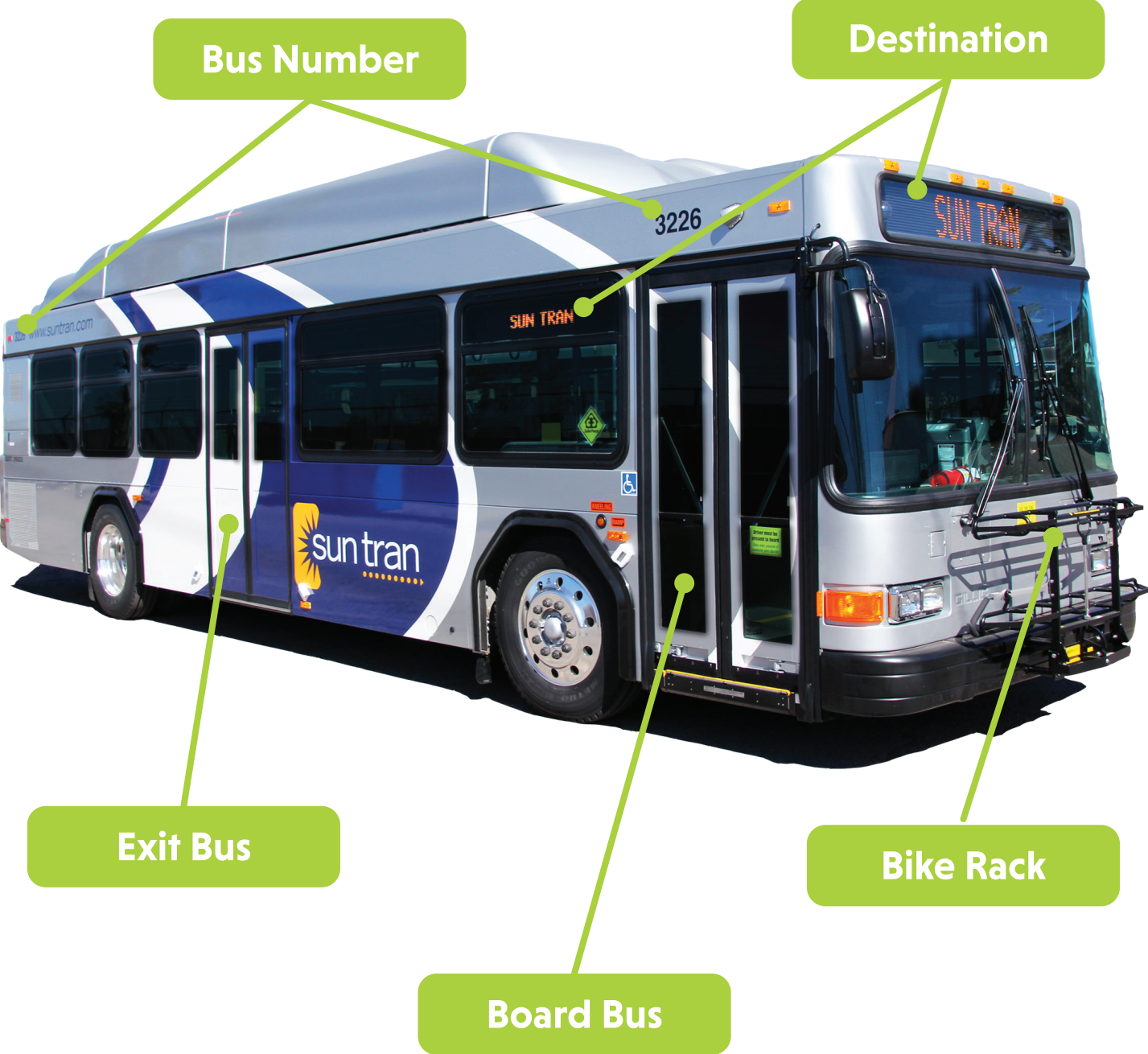
Sun Van App



Sun On Demand App



Know your bus on the outside



Know your bus on the inside

Rear door exit

Hold straps or bars if standing



Pull or push for stop

Mobility device area

Some buses may have a Quantum Securement System. See video for demonstration.



Know your bus stop signs



Information:
suntran.com
520-792-9222

Stop #00000 | Routes Served:
7 12 101X 102X 103X
104X 105X 108X 109X 110X



Information:
suntran.com
520-792-9222

Stop #00000
Routes Served:
7 12 101X
102X 103X
104X 105X 108X
109X 110X



What to know before you go!

- Where are you going
- Which route are you taking
- What time does your bus leave
- Where is your bus stop
- What is your destination

Before you board!

- Arrive at your stop 5 minutes early. Wait where the driver can see you.
- All departure times are estimated.
- Be aware the bus can leave a stop earlier than the estimated time.
- Check the sign above the front windshield to be sure the vehicle travels to your desired destination.
- Stand up, but stay back from the curb until the bus comes to a complete stop.
- Wait for other to get off before you board.

Rider rules

- Use a reasonable volume while talking on your cell phone or with other passengers.
- Use headphones when listening to music.
- No eating while on the bus



Rider Rules Video Link

Safety tips!

Important Number just in case!

Sun Tran Customer Service: **(520) 792-9222**, questions about your route, leave something on the bus call customer service! Your bus drivers are there to help and answer questions too! Make sure you know your bus number.

Security cameras

All of Sun Tran's active fleet and transit centers are monitored by video surveillance cameras. The presence of these cameras contributes to a safer environment for our passengers. Sun Tran vehicles are equipped with video and audio surveillance systems located in several places. These video and audio recordings are used for operator and passenger safety and security, training, investigations and other business purpose.

Bus locator system

Sun Tran installed the Automated Vehicle Location (AVL) system in 1999, a computer program that tracks every bus at all times. This adds to the safety of the passengers and decreases the response time in the event of an emergency.

American Guard Services

The American Guard Services security team routinely monitors Sun Tran's transit centers and rides select buses to ensure your safety while on these properties. There are more than 29,000 passenger trips from the Ronstadt, Tohono Tadaí and Roy Laos transit centers each day.





Ride safely!