

1975



Route Schedules

Effective February 23, 2025

Horarios de Rutas, Vigente el 23 de febrero, 2025

1994



2000



2008



2021



2024

Customer Service / Servicio al Cliente
(520) 792-9222 TDD (520) 628-1565
suntran.com



VIAJA CON RESPETO

Sea respetuoso, esté seguro y sea ordenado.



Reserve asientos prioritarios para personas mayores y con discapacidades.



Mantenga pasillos y puertas despejados.



Mantenga mascotas en transportadores (excepto animales de servicio). No se permiten animales en los asientos.



No amenace ni intimide a los pasajeros u Operadores.



No se permite comer o tener recipientes abiertos a bordo.



No seas tan ruidoso que molestes a los demás.



Está prohibido merodear en todas las instalaciones de tránsito/vehículos.



Todas las formas de fumar están prohibidas. Las áreas designadas están ubicadas en cada Centro de Tránsito.



Los dispositivos de movilidad deben estar asegurados por un Operador.



Equipaje/bolsas son limitados y no pueden bloquear un pasillo o un asiento adicional.

Nos alegra que viaje con nosotros, ¡cuéntanos cómo es nuestro servicio!

Escanéame para ver las reglas completas.



(520) 792-9222 • TDD: (520) 628-1565
SunTranInfo@tucsonaz.gov • SunTran.com

Tucson's Regional Transit System

Tucson's regional transit system includes Sun Tran, Sun Express, Sun Link, Sun Van & Sun Shuttle.

Sun Tran operates 29 regular fixed routes with daily service in Tucson, South Tucson, the Tohono O'Odham Nation, Pasqua Yaqui Tribe and Pima County.

Sun Express is fast commuter transportation that makes limited stops from outlying areas to major destinations. With 12 routes, Sun Express operates Monday-Friday during peak commute hours.

Sun Link streetcar is a 3.9 mile loop with 23 stops that serve Mercado, Downtown, 4th Avenue, Main Gate Square and the University of Arizona.

Sun Van provides paratransit services to ADA eligible residents within the City of Tucson.

Sun On Demand provides curb to curb service within the service areas. On Demand connects riders to Sun Tran and the Sun Link Streetcar.

Sun Shuttle is a neighborhood transit service in Oro Valley, Catalina, Marana, Sahuarita, Green Valley, Tucson Estates, San Xavier, Rita Ranch and Ajo-Tucson with connections to Sun Tran routes. In Green Valley and Oro Valley, Sun Shuttle offers curb-to-curb Dial-a-Ride service to all residents.

Sun Shuttle Dial-a-Ride provides transportation to disabled individuals who live within the special needs eligibility area in Pima County and the Town of Oro Valley.

Ronstadt, Laos and Tohono Transit Centers
There are three Transit Centers in Tucson which allow riders to transfer between systems and multiple routes. Customer Service Reps are available at Ronstadt and Laos Centers weekdays, from 8 AM - 4:30 PM. There are designated smoking areas at each center.

Sun Tran, Sun Express, Sun Link & Sun Shuttle Customer Service
(520) 792-9222, TDD (520) 628-1565
suntraninfo@tucsonaz.gov, suntran.com/contact
Hours: M-F 6 AM - 7 PM, Sat - Sun 8 AM - 5 PM

Administrative Office
3920 N. Sun Tran Blvd. (Route 10)

Lost and Found
Office hours: M-F 8 AM - 4 PM, (520) 792-9222.
See page 28 for details.

Sun Van & Sun On Demand Customer Service

(520) 798-1000 suntran.com
TDD (520) 884-5100

Bus Stop & Shelter Maintenance

(520) 792-9222

LAMAR Advertising

Bus & Streetcar advertising, (520) 618-5337

Schedule Changes Effective Feb. 23, 2025

Most routes have scheduling changes, please check your route.

Rider Alerts

Detours have been added to certain routes, be sure to check your route schedule for this alert box:

Rider Alert Due to construction projects, please check suntran.com for updated detour information for this route.

Holidays 2025

Buses will run on a special holiday schedule no Express service will be provided on:

Memorial Day - Monday, May 26
Independence Day - Friday, July 4
Labor Day - Monday, September 1
Thanksgiving Day - Thursday, November 27
Day After Thanksgiving Day - Friday, November 28,
No Express service only
Christmas Day - Thursday, December 25
New Year's Day - Thursday, January 1, 2026

For holiday schedules, visit suntran.com or call: (520) 792-9222.

Requests for Reasonable Modification Policy:

Per the Americans with Disabilities Act, regional transit providers who receive federal financial assistance are committed to responding to requests for reasonable modifications of their policies, practices, or procedures. For more information visit suntran.com/titlevi-ada.

If you want your driver to kneel the bus or deploy the ramp, let your driver know before you get on or off the bus.

Title VI

Sun Tran operates public transit services without regard to race, color or national origin. If you would like additional information on Sun Tran's nondiscrimination obligations or would like to file a complaint, please call (520) 792-9222 (TDD: 628-1565). For more information visit suntran.com/TitleVI_Policy.php.

What to Know Before Boarding/How to Ride

1. We recommend you arrive at your stop at least five minutes early. Wait where the coach operator can see you.
2. Check the sign above the front windshield to be sure the vehicle travels to your desired destination.
3. Stand up but stay back from the curb until the vehicle comes to a complete stop.

Exiting

4. The vehicle or operator will announce major stops and intersections. Feel free to ask the operator to call out your destination.
5. About one block from your desired stop, press the bell tape or pull the cord next to the window to signal you want to stop.
6. Gather all personal belongings and exit through the rear door. If you have a bike stored in the bike rack, tell the driver and exit from the front. Sun Tran is not responsible for items left on transit vehicles. You can call Lost & Found at (520) 792-9222.

Rules for Riding

- Shirt, pants and shoes are required.
- No smoking on transit vehicles, including electronic cigarettes.
- Keep your arms, head and hands inside transit vehicles at all times.
- No pushing, fighting or throwing objects.
- Except for service animals, keep pets in fully enclosed carriers or fully enclosed pet strollers.
- Cover open wounds before boarding to ensure the safety of all passengers. Passengers may be refused service if blood or bodily fluid is visible.

Be Safe

- Never run after a transit vehicle. Vehicles may not stop after they have pulled away from the curb. Vehicles stop ONLY at designated stops.
- After boarding, quickly take a seat in an orderly manner.
- If standing during your ride, grab on to a rail or seat back, and stay behind the yellow line.
- Listen to your coach operator. They're in the driver's seat.
- Never interfere with the driver's ability to drive safely.

- Folding bicycles, foldable scooters, and foldable electric scooters with a covered battery can be brought on board, but must be kept out of the aisle. Secure all other bicycles on the bike rack.
- Please remove your children from strollers prior to boarding, fold the stroller and keep it out of the aisle.

Prohibited Items

- Gasoline-powered (GP) bicycles, GP scooters and GP skateboards are not allowed on the bus or bike rack.
- Excessive baggage, vehicle batteries and gas containers are not allowed on board.

Respect Other Riders

- Keep 20 feet from the bus if you choose to smoke before boarding. Completely extinguish smoking materials before you board.
- Offer seats in the front of the bus to seniors and disabled riders.
- Occupy one seat, keep feet on the floor, and place bags and backpacks in your lap.
- Use a reasonable volume while talking on your cell phone or with other passengers.
- Offensive language is prohibited.
- Use headphones when listening to music.

Take Care of Your Bus

- Keep food and drinks in closed containers.
- No eating on transit vehicles.
- No alcoholic beverages.
- Do not litter or create unsanitary conditions. Take your trash with you.
- Do not damage transit property.

Accessible Services

For information on ADA services visit: suntran.com/titlevi-ada.

Translation Assistance

Available for Transit Services for bus routes, schedules, complaints and compliments.

Spanish:	Español	Vietnamese:	tiếng Việt
French:	Français	Swahili:	Swahili
Chinese:	中文	Hebrew:	עברית
German:	Deutsche	Italian:	Italiano
Japanese:	日本語	Acholi:	Acholi
Arabic:	العربية	Afrikaans:	Afrikaans
Navajo:	Diné Bizaad	Korean:	한국어
Russian:	русский	Tagalog:	Pilipino
Persian:	فارسی	Thai:	ภาษาไทย

For Customer Service, call (520) 792-9222 Ext.3.
For Sun Van reservations, call (520) 798-1000 ext. 11.

Park & Ride Locations

Park in designated Sun Tran Park & Ride spots.

ORO VALLEY

1 Rancho Visoso
2291 E Ranch Vistoso Blvd
Routes: 107X, 203X, 401

2 Riverfront Park
551 W Lambert Ln
Routes: 102X, 203X

MARANA

3 Marana – Crossroads Park
7548 N Silverbell Rd
Routes: 104X, 204X, 413

4 PCC Northwest Campus
7600 N Shannon Rd
Route: 61, 413

5 North Pima Center
3799 W Ina Rd
Routes: 16, 102X, 103X, 203X, 413

6 Ina & Via Ponte (SW corner)
625 W Ina Rd
Routes: 16, 103X

TUCSON

7 Zion City Flowing Wells Church
2561 W Ruthrauff Rd
Route: 10

8 Tohono Tadaí Transit Center (limited)
221 E Wetmore Rd (Funtasticks)
Routes: 6, 15, 16, 17, 19, 34, 61, 412

9 Fort Lowell Park
5515 E Glenn St - Route: 34

10 PCC West Campus
2202 W Anklam Rd
Routes: 3, 5, 9

11 Himmel Park
1000 N Tucson Blvd - Route: 4

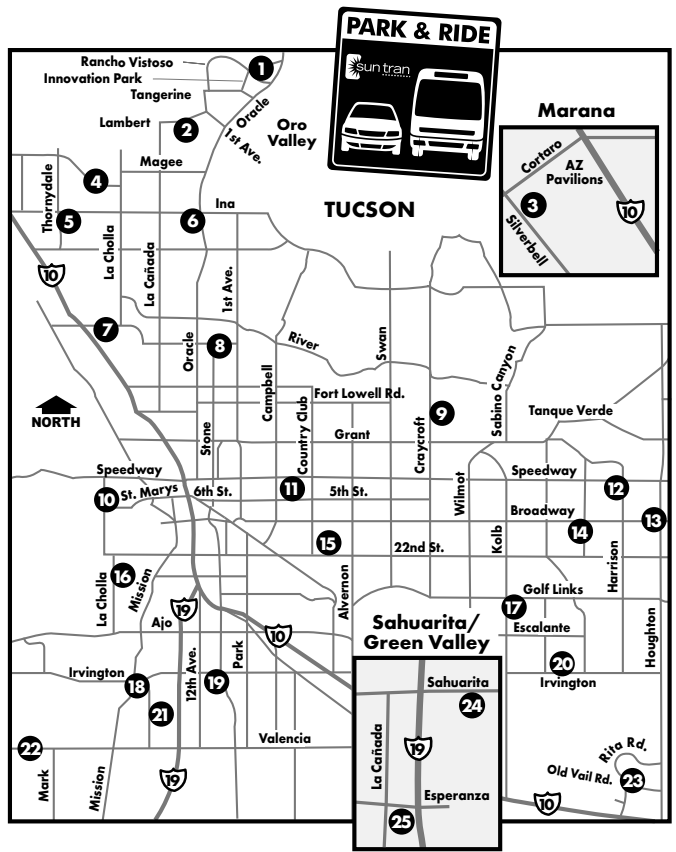
12 Speedway & Harrison (SW corner)
9490 E Speedway Blvd
Routes: 4, 201X

13 Broadway & Houghton (NW corner)
10205 E Broadway Blvd
Routes: 4, 7, 8, 17, 108X

14 Broadway East Plaza
8766 E Broadway Blvd
Routes: 8, 108X

15 Reid Park
3215 E 22nd Street
Route: 7

16 Fred Archer Center
1665 S La Cholla Blvd - Route: 23



17 Golf Links & Kolb (SE corner)
7202 E Golf Links Rd
Routes: 4, 17, 101X, 450

18 Santa Cruz River Park
Irvington Access - Route: 23

19 Roy Laos Transit Center (Behind)
205 W Irvington Rd
Routes: 2, 12, 18, 23, 24, 25, 26, 27, 29, 203X, 204X, 421, 430, 440, 486

20 PCC East Campus
8181 E Irvington Rd
Routes: 3, 37, 450

21 PCC Desert Vista Campus
5901 S Calle Santa Cruz - Route: 27

22 Casino Del Sol, AVA Amphitheater
5655 W Valencia Rd
Routes: 27, 29

23 Old Vail & Rita Road
9017 E Old Vail Rd
Routes: 110X, 450

SAHUARITA/GREEN VALLEY

24 Sahuarita Town Hall
375 W Sahuarita Center Way
Routes: 421, Dial-a-Ride

25 Green Valley Village Mall
101 S La Canada Dr
Routes: 421, Dial-a-ride

Sistema de Tránsito Regional de Tucson

El sistema de Tránsito Regional de Tucson incluye Sun Tran, Sun Express, Sun Link, Sun Van y Sun Shuttle.

Sun Tran opera 29 rutas fijas regulares con servicio diario en Tucson, South Tucson, la nación Tohono O'Odham, la tribu Pasqua Yaqui y el condado de Pima.

Sun Express es un transporte de pasajeros rápido que hace paradas limitadas desde las áreas alrededor de Tucson a los principales destinos. Con 12 rutas, Sun Express opera de lunes a viernes durante las horas pico de viaje.

El tranvía Sun Link es un circuito de 3.9 millas con 23 paradas que sirven a Mercado, Downtown, 4th Avenue, Main Gate Square y la Universidad de Arizona.

Sun Van ofrece servicios de paratransito a los residentes dentro de la ciudad de Tucson elegibles de la ADA (Acta de Americanos con Discapacidades).

Sun On Demand brinda servicio de acera a acera dentro de las áreas de servicio. On Demand conecta a los pasajeros con Sun Tran y el tranvía Sun Link.

Sun Shuttle es un servicio de tránsito vecinal en Oro Valley, Catalina, Marana, Sahuarita, Green Valley, Tucson Estates, San Xavier, Rita Ranch y Ajo-Tucson con conexiones a las rutas de Sun Tran. En Green Valley y Oro Valley, Sun Shuttle ofrece servicio Dial-a-Ride de acera a acera para todos los residentes.

Sun Shuttle Dial-a-Ride proporciona transporte a personas discapacitadas que viven dentro del área de elegibilidad para necesidades especiales en el condado de Pima y la ciudad de Oro Valley.

Centros de Tránsito de Ronstadt, Laos y Tohono

Hay tres centros de tránsito en Tucson que permiten a los pasajeros trasladarse entre sistemas y rutas múltiples. Los representantes de servicio al cliente están disponibles en los centros de Ronstadt y Laos de lunes a viernes, de 8 AM a 4:30 PM. Hay áreas designadas para fumadores en cada centro.

Servicio al cliente de Sun Tran, Sun Express, Sun Link y Sun Shuttle

(520) 792-9222, TDD (520) 628-1565

suntraninfo@tucsonaz.gov

suntran.com/contact

Horario: lunes a viernes de 6 AM a 7 PM, sábados y domingos de 8 AM a 5 PM.

Oficina Administrativa

3920 N. Sun Tran Blvd. (Ruta 10)

Objetos Perdidos

Horario de oficina: L-V 8 AM - 4 PM, (520) 792-9222. Vea la página 27 para más detalles.

Servicio al cliente de Sun Van y Sun On Demand

(520) 798-1000 suntran.com/sunvan

TDD (520) 884-5100

Mantenimiento de paradas y refugios de autobús (520) 792-9222

Publicidad LAMAR

Publicidad en autobuses y tranvías,

(520) 618-5337

Cambios de horario, el 23 de febrero de 2025

Las mayoría de las rutas tienen cambios, asegúrese de consultar su ruta.

Alertas a los Pasajeros

Se han agregado desvíos a ciertas rutas, asegúrese de verificar su horario de ruta para este cuadro de alerta:

Alerta al Pasajero Debido a construcción, visite suntran.com para obtener información actualizada sobre los desvíos de esta ruta.

Días Festivos 2025:

Los autobuses funcionarán en un horario especial de vacaciones y no se proporcionará servicio Express en:

Día Conmemorativo - Lunes, 26 de mayo

Día de la Independencia - Viernes, 4 de julio

Día de Trabajo - Lunes, 1 de septiembre

Día de Acción de Gracias - jueves 27 de noviembre

Día después de Acción de Gracias - viernes 28 de noviembre, no habrá servicio Express solamente

Día de Navidad - jueves, 25 de diciembre

Día de Año Nuevo - jueves, 1 de enero de 2026

Para horarios de días festivos, visite suntran.com o llame al: (520) 792-9222.

Solicitudes de política de modificación razonable:

Según la Ley de Estadounidenses con Discapacidades (ADA), los proveedores de transporte regional que reciben asistencia financiera federal se comprometen a responder a las solicitudes de modificaciones razonables de sus políticas, prácticas o procedimientos. Para obtener más información, visite suntran.com/titlevi-ada.

Si desea que su conductor arrodele el autobús o despliegue la rampa, infórmele antes de subir o bajar del autobús.

Título VI

Sun Tran opera servicios de transporte público sin distinción de raza, color u origen nacional. Si desea información adicional sobre las obligaciones de no discriminación de Sun Tran o desea presentar una queja, llame al (520) 792-9222 (TDD: 628-1565). Para obtener más información, visite suntran.com/titlevi-ada.

Qué Saber Antes de Abordar/Como Viajar

1. Le recomendamos que llegue a su parada al menos cinco minutos antes. Espere donde el conductor del autobús pueda verlo.
2. Verifique el letrero sobre el parabrisas delantero para asegurarse de que el vehículo viaje a su destino deseado.
3. Levántese pero manténgase alejado de la acera hasta que el vehículo se detenga por completo.

Saliendo

4. El vehículo o el operador anunciará las principales paradas e intersecciones. No dude en pedirle al operador que le indique su destino.
5. Aproximadamente a una cuadra de la parada deseada, presione la cinta de la campana o tire del cable junto a la ventana para indicar que desea detenerse.
6. Reúna todas las pertenencias personales y salga por la puerta trasera. Si tiene una bicicleta guardada en el portabicicletas, dígaselo al conductor y salga por el frente. Sun Tran no se hace responsable de los artículos que se dejen en los vehículos de tránsito. Puede llamar a Lost & Found al (520) 792-9222.

Reglas para Viajar

- Se requiere camisa, pantalón y zapatos.
- No fumar en los vehículos de tránsito, incluidos los cigarrillos electrónicos.
- Mantenga sus brazos, cabeza y manos dentro de los vehículos de tránsito en todo momento.
- No empujar, pelear o lanzar objetos.
- A excepción de animales de servicio, mantenga mascotas en transportadores completamente cerrados o cochecitos para mascotas completamente cerrados.
- Cubra las heridas abiertas antes de abordar para garantizar la seguridad de todos los pasajeros. A los pasajeros se les puede negar el servicio si hay sangre o fluidos corporales visibles.

Mantengase Seguro

- Nunca corra detrás de un vehículo de tránsito. Es posible que los vehículos no se detengan después de haberse alejado de la acera. Los vehículos se detienen SOLAMENTE en las paradas designadas.
- Después de abordar, tome asiento rápidamente de manera ordenada.
- Si está de pie durante el viaje, agárrese de una barandilla o del respaldo del asiento y

permanezca detrás de la línea amarilla.

- Escuche a su operador de autocar. Están en el asiento del conductor.
- Nunca interfiera con la capacidad del conductor para conducir con seguridad.
- Se pueden llevar a bordo bicicletas plegables, patinetes plegables y patinetes eléctricos plegables con una batería cubierta, pero deben mantenerse fuera del pasillo. Asegure todas las demás bicicletas en el portabicicletas.
- Saque a sus hijos de los cochecitos antes de subir a bordo, doble el cochecito y manténgalo fuera del pasillo.

Artículos prohibidos

- Las bicicletas con motor de gasolina (GP), los scooters GP y las patinetas GP no están permitidas en el autobús o en el portabicicletas.
- No se permiten a bordo exceso de equipaje, baterías de vehículos ni contenedores de gas.

Respeto a los demás pasajeros

- Manténgase a 20 pies del autobús si decide fumar antes de abordar. Apague completamente los materiales para fumar antes de abordar.
- Ofrecer asientos en la parte delantera del autobús para personas mayores y pasajeros discapacitados.
- Ocupe un asiento, mantenga los pies en el piso y coloque bolsas y mochilas en su regazo.
- Use un volumen razonable mientras habla por su teléfono celular o con otros pasajeros.
- Se prohíbe el lenguaje ofensivo.
- Use auriculares cuando escuche música.

Cuida tu autobús

- Mantenga los alimentos y bebidas en recipientes cerrados.
- No comer en los vehículos de tránsito.
- No se permiten bebidas alcohólicas.
- No arroje basura ni cree condiciones insalubres. Toma tu basura contigo.
- No dañe la propiedad de tránsito.

Servicios accesibles

Para obtener información sobre los servicios de la ADA, visite: suntran.com/titlevi-ada

Asistencia de Traducción

Disponible para servicios de tránsito para rutas de autobuses, horarios, quejas y felicitaciones.

Para servicio al cliente, llame al (520) 792-9222 ext. 3. Para reservaciones de Sun Van, llame al (520) 798-1000 ext. 11.

Ubicaciones de Park & Ride

Estacione en los lugares designados para Sun Tran.

ORO VALLEY

1 Rancho Visoso

2291 E Ranch Vistoso Blvd

Rutas: 107X, 203X, 401

2 Parque Riverfront

551 W Lambert Ln

Rutas: 102X, 203X

MARANA

3 Marana - Parque Crossroads

7548 N Silverbell Rd

Rutas: 104X, 204X, 413

4 PCC Campus Noroeste

7600 N Shannon Rd

Rutas: 61, 413

5 North Pima Center

3799 W Ina Rd

Rutas: 16, 102X, 103X, 203X, 413

6 Ina y Via Ponte (esquina SO)

625 W Ina Rd

Rutas: 16, 103X

TUCSON

7 Iglesia Zion City Flowing Wells

2561 W Ruthrauff Rd

Ruta: 10

8 Centro de Transito Tohono Tadaí (limitado)

221 E Wetmore Rd (Funtasticks)

Rutas: 6, 15, 16, 17, 19, 34, 61, 412

9 Parque Fort Lowell Park

5515 E Glenn St

Ruta: 34

10 PCC Campus Oeste

2202 W Anklam Rd

Rutas: 3, 5, 9

11 Parque Himmel

1000 N Tucson Blvd - Ruta: 4

12 Speedway y Harrison (esquina SO)

9490 E Speedway Blvd

Rutas: 4, 201X

13 Broadway y Houghton (esquina NO)

10205 E Broadway Blvd

Rutas: 4, 7, 8, 17, 108X

14 Broadway East Plaza

8766 E Broadway Blvd

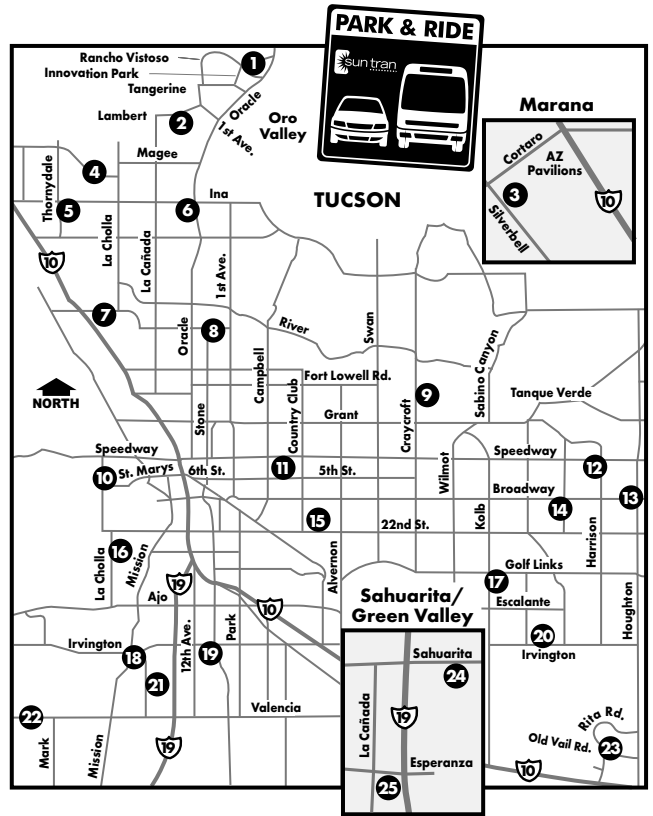
Rutas: 8, 108X

15 Parque Reid

3215 E 22nd Street - Ruta: 7

16 Centro Fred Archer

1665 S La Cholla Blvd - Ruta: 23



17 Golf Links y Kolb (esquina SE)

7202 E Golf Links Rd

Rutas: 4, 17, 101X, 450

18 Parque Santa Cruz River

Irvington Access - Ruta: 23

19 Centro de Transito Roy Laos (atras)

205 W Irvington Rd

Rutas: 2, 12, 18, 23, 24, 25, 26, 27, 29, 203X, 204X, 421, 430, 440, 486

20 PCC Campus Este

8181 E Irvington Rd

Rutas: 3, 37, 450

21 PCC Campus Desert Vista

5901 S Calle Santa Cruz - Ruta: 27

22 Casino Del Sol, AVA Amphitheater

5655 W Valencia Rd

Rutas: 27, 29

23 Old Vail y Rita Road

9017 E Old Vail Rd

Rutas: 110X, 450

SAHUARITA/GREEN VALLEY

24 Ayuntamiento de Sahuarita

375 W Sahuarita Center Way

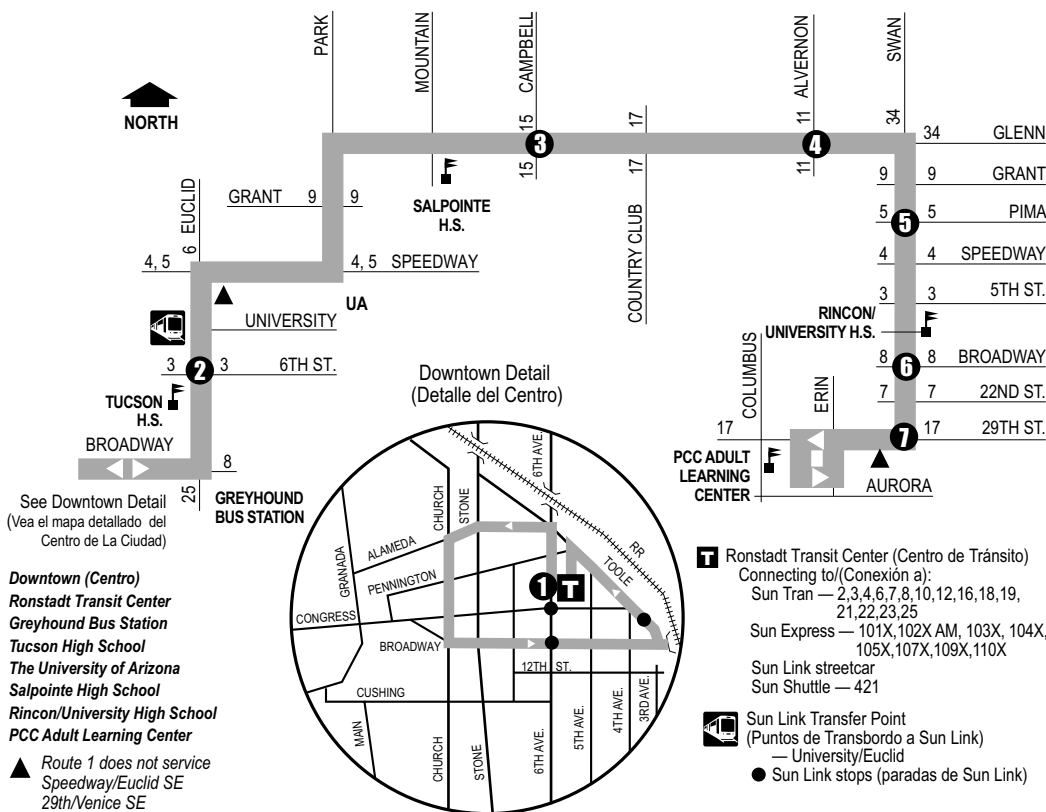
Rutas: 421, Dial-a-Ride

25 Green Valley Village Mall

101 S La Canada Dr

Rutas: 421, Dial-a-ride

Route 1
Glenn/Swan



Route 1 M-F / Eastbound

Route 1 M-F / Westbound

Downtown— Ronstadt Ctr.	Euclid at 6th St.	Glenn at Campbell	Glenn at Alvernon	Swan at Pima	Swan at Broadway	Swan at 29th St.	Swan at 29th St.	Swan at Broadway	Swan at Pima	Glenn at Alvernon	Glenn at Campbell	Euclid at 6th St.	Downtown— Ronstadt Ctr.
1	2	3	4	5	6	7	7	6	5	4	3	2	1
600	610	623	631	639	645	654	524	529	535	543	551	603	610
630	640	653	701	709	715	724	547	552	600	610	619	632	640
700	711	725	733	741	748	759	617	622	630	640	649	702	710
730	741	755	803	811	818	829	647	652	700	710	719	732	740
800	811	825	833	841	848	859	717	722	730	740	749	802	810
830	841	855	903	911	918	929	747	752	800	810	819	832	840
900	911	925	933	941	948	959	820	825	832	841	849	902	910
930	941	955	1003	1011	1018	1029	850	855	902	911	919	932	940
1000	1011	1025	1033	1041	1048	1059	920	925	932	941	949	1002	1010
1030	1041	1055	1103	1111	1118	1129	950	955	1002	1011	1019	1032	1040
1100	1111	1125	1133	1141	1148	1159	1020	1025	1032	1041	1049	1102	1110
1130	1141	1155	1203	1211	1218	1229	1050	1055	1102	1111	1119	1132	1140
1200	1211	1225	1233	1241	1248	1259	1120	1125	1132	1141	1149	1202	1210
1230	1241	1255	103	111	118	129	1150	1155	1202	1211	1219	1232	1240
100	111	125	133	141	148	159	1220	1225	1232	1241	1249	102	110
130	141	155	203	211	218	229	1250	1255	102	111	119	132	140
200	212	227	235	244	252	303	116	121	129	139	148	202	210
230	242	257	305	314	322	333	146	151	159	209	218	232	240
300	312	327	335	344	352	403	216	221	229	239	248	302	310
330	342	357	405	414	422	433	246	251	259	309	318	332	340
400	412	428	436	444	451	502	316	321	329	339	348	402	410
430	442	458	506	514	521	532	346	351	359	409	418	432	440
500	512	528	536	544	551	602	416	421	429	439	448	502	510
530	542	558	606	614	621	632	451	456	503	511	519	532	540
600	611	625	633	641	648	657	521	526	533	541	549	602	610
700	710	723	731	739	745	754	606	611	618	626	634	647	655
800	810	823	831	839	845	854	709	714	720	728	736	748	755
900	910	923	931	939	945	954	809	814	820	828	836	848	855
1000	1010	1023	1031	1039	1045	1054	909	914	920	928	936	948	955
							1009	1014	1020	1028	1036	1048	1055

Route 1 SAT / Eastbound

1	2	3	4	5	6	7
Downtown— Ronstadt Ctr.	Euclid at 6th St.	Glenn at Campbell	Glenn at Alvernon	Swan at Pima	Swan at Broadway	Swan at 29th St.
630	640	652	701	709	716	725
730	740	752	801	809	816	825
830	840	852	901	909	916	925
930	941	954	1003	1011	1018	1027
1030	1041	1054	1103	1111	1118	1127
1130	1141	1154	1203	1211	1218	1227
1230	1241	1254	103	111	118	127
130	141	154	203	211	218	227
230	241	254	303	311	318	327
330	341	354	403	411	418	427
430	441	454	503	511	518	527
530	541	554	603	611	618	627
630	640	652	701	709	716	725
730	740	752	801	809	816	825
830	840	852	901	909	916	925

Route 1 SAT / Westbound

1	2	3	4	5	6	7
Swan at 29th St.	Swan at Broadway	Swan at Pima	Glenn at Alvernon	Glenn at Campbell	Euclid at 6th St.	Downtown— Ronstadt Ctr.
638	643	649	658	706	718	725
738	743	749	758	806	818	825
836	841	847	856	904	917	925
936	941	947	956	1004	1017	1025
1036	1041	1047	1056	1104	1117	1125
1136	1141	1147	1156	1204	1217	1225
1236	1241	1247	1256	104	117	125
136	141	147	156	204	217	225
236	241	247	256	304	317	325
336	341	347	356	404	417	425
436	441	447	456	504	517	525
538	543	549	558	606	618	625
638	643	649	658	706	718	725
738	743	749	758	806	818	825
838	843	849	858	906	918	925

Route 1 SUN / Eastbound

1	2	3	4	5	6	7
730	739	751	759	807	814	822
830	839	851	859	907	914	922
930	941	954	1003	1011	1018	1027
1030	1041	1054	1103	1111	1118	1127
1130	1141	1154	1203	1211	1218	1227
1230	1241	1254	103	111	118	127
130	141	154	203	211	218	227
230	241	254	303	311	318	327
330	341	354	403	411	418	427
430	441	454	503	511	518	527
530	541	554	603	611	618	627
630	640	652	700	708	715	723
730	740	752	800	808	815	823

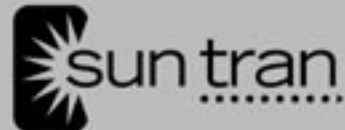
Route 1 SUN / Westbound

1	2	3	4	5	6	7
809	814	819	828	836	848	855
906	911	917	926	934	947	955
1006	1011	1017	1026	1034	1047	1055
1106	1111	1117	1126	1134	1147	1155
1206	1211	1217	1226	1234	1247	1255
106	111	117	126	134	147	155
206	211	217	226	234	247	255
306	311	317	326	334	347	355
406	411	417	426	434	447	455
506	511	517	526	534	547	555
609	614	620	628	636	648	655
709	714	720	728	736	748	755
809	814	820	828	836	848	855

Let us know how your driver goes above and beyond to provide exceptional service.



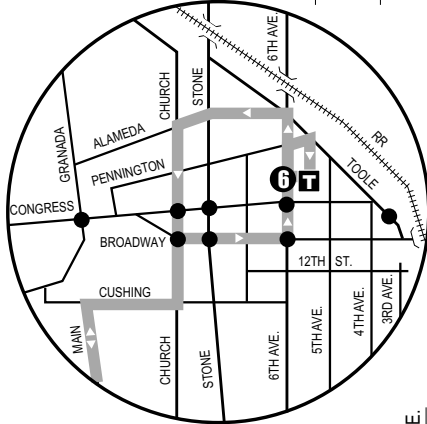
Submit your compliment at:
SunTran.com/Contact-Us
 Or call: (520) 792-9222



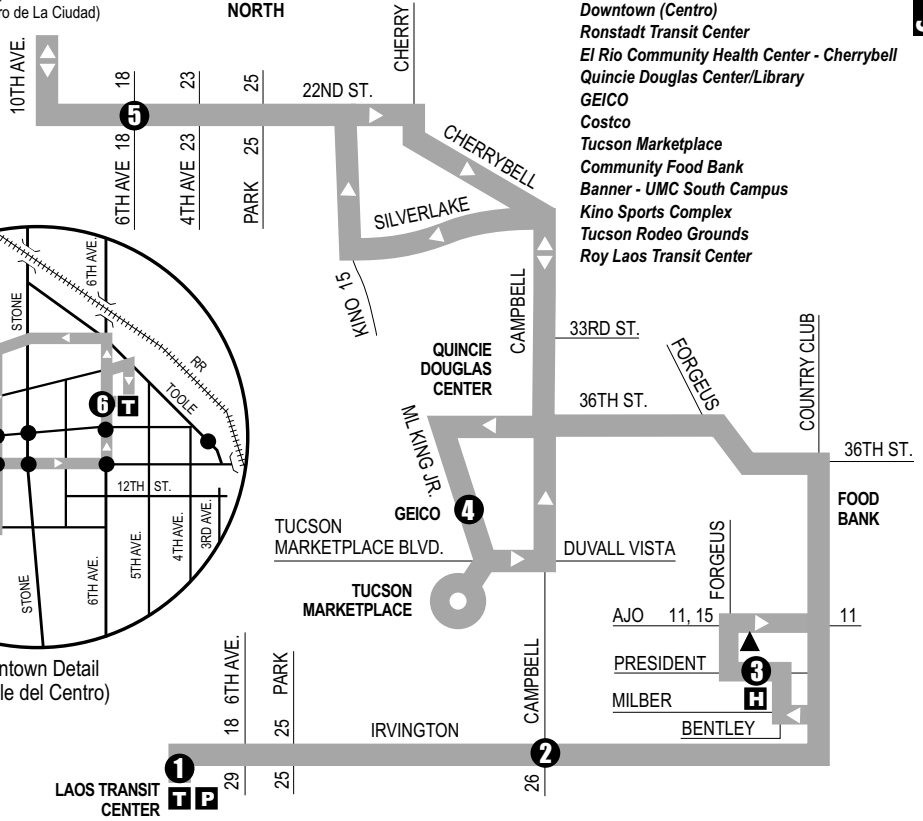
Route 2

Pueblo Gardens

See Downtown Details
(Vea el mapa detallado del
Centro de La Ciudad)



Downtown Detail
(Detalle del Centro)



- Downtown (Centro)**
 Ronstadt Transit Center
 El Rio Community Health Center - Cherrybell
 Quincie Douglas Center/Library
 GEICO
 Costco
 Tucson Marketplace
 Community Food Bank
 Banner - UMC South Campus
 Kino Sports Complex
 Tucson Rodeo Grounds
 Roy Laos Transit Center

- P** Park & Ride Lot (Estacione y Viaje)
Laos Transit Center/Irvington
- T** Ronstadt Transit Center (Centro de Tránsito)
Connecting to/(Conexión a):
Sun Tran — 1, 3, 4, 6, 7, 8, 10, 12, 16, 18, 19, 21, 22, 23, 25
Sun Express — 101X, 102X AM, 103X, 104X, 105X,
107X, 109X, 110X
Sun Link streetcar
Sun Shuttle — 421
- Sun Link Transfer Point
(Puntos de Transbordo a Sun Link)
● Sun Link stops (paradas de Sun Link)

- T** Laos Transit Center (Centro de Tránsito)
Connecting to/(Conexión a):
Sun Tran — 12, 18, 23, 24, 25, 26, 27, 29
Sun Express — 203X, 204X
Sun Shuttle — 421, 430, 440, 486

▲ Route 2 Northbound does not service
Ajo/Forgeus SE



This route travels through our new On Demand
Zone. See page 51 for route maps.

Esta ruta viaja por nuestra nueva Zona On
Demand. Vea la página 51 para mapas de rutas.

Route 2 M-F / Northbound

Laos Transit Center	Irvington at Campbell	Banner—JMIC South Campus	ML King at GEICO	22nd St. at 6th Ave.	Downtown—Ronstadt Ctr.
1	2	3	4	5	6
512	517	524	533	546	555
540	545	552	602	616	625
610	615	622	632	646	655
635	641	649	700	716	725
705	711	719	730	746	755
735	741	749	800	816	825
805	811	819	830	846	855
836	842	850	900	916	925
906	912	920	930	946	955
936	942	950	1000	1016	1025
1006	1012	1020	1030	1046	1055
1036	1042	1050	1100	1116	1125
1106	1112	1120	1130	1146	1155
1136	1142	1150	1200	1216	1225
1206	1212	1220	1230	1246	1255
1236	1242	1250	100	116	125
106	112	120	130	146	155
132	139	147	159	216	225
202	209	217	229	246	255
232	239	247	259	316	325
302	309	317	329	346	355
332	338	347	359	416	425
402	408	417	429	446	455
432	438	447	459	516	525
502	508	517	529	546	555
532	538	547	559	616	625
642	647	654	703	716	725
742	747	754	803	816	825
842	847	854	903	916	925
942	947	954	1003	1016	1025

Route 2 M-F / Southbound

Downtown—Ronstadt Ctr.	22nd St. at 6th Ave.	ML King at GEICO	Banner—JMIC South Campus	Irvington at Campbell	Laos Transit Center
6	5	4	3	2	1
545	559	609	622	629	635
615	629	639	653	700	706
645	659	709	723	730	736
715	731	742	756	803	809
745	801	812	826	833	839
815	831	842	856	903	909
845	901	912	926	933	939
915	931	943	957	1004	1010
945	1001	1013	1027	1034	1040
1015	1031	1043	1057	1104	1110
1045	1101	1113	1127	1134	1140
1115	1131	1143	1157	1204	1210
1145	1201	1213	1227	1234	1240
1215	1231	1243	1257	104	110
1245	101	113	127	134	140
115	131	143	157	204	210
145	201	213	227	234	240
215	231	243	257	305	313
245	301	313	327	335	343
315	331	343	357	405	413
345	401	413	427	435	443
415	431	443	457	507	515
445	501	513	527	537	545
515	531	543	557	607	615
545	601	613	627	637	645
615	631	643	657	704	710
730	744	754	807	814	820
830	844	854	907	914	920
930	944	954	1007	1014	1020

Route 2 SAT / Northbound

1	2	3	4	5	6
647	653	702	714	730	740
747	753	802	814	830	840
847	853	902	914	930	940
947	953	1002	1014	1030	1040
1047	1053	1102	1114	1130	1140
1147	1153	1202	1214	1230	1240
1247	1253	102	114	130	140
147	153	202	214	230	240
247	253	302	314	330	340
347	353	402	414	430	440
447	453	502	514	530	540
550	556	605	616	631	640
654	659	707	718	731	740
754	759	807	818	831	840

Route 2 SAT / Southbound

6	5	4	3	2	1
645	655	706	721	728	734
745	757	809	825	834	840
845	857	909	925	934	940
945	957	1009	1025	1034	1040
1045	1057	1109	1125	1134	1140
1145	1157	1209	1225	1234	1240
1245	1257	109	125	134	140
145	157	209	225	234	240
245	257	309	325	334	340
345	357	409	425	434	440
445	457	509	525	534	540
545	557	609	625	634	640
645	656	708	723	731	737
745	755	806	820	827	833

Route 2 SUN / Northbound

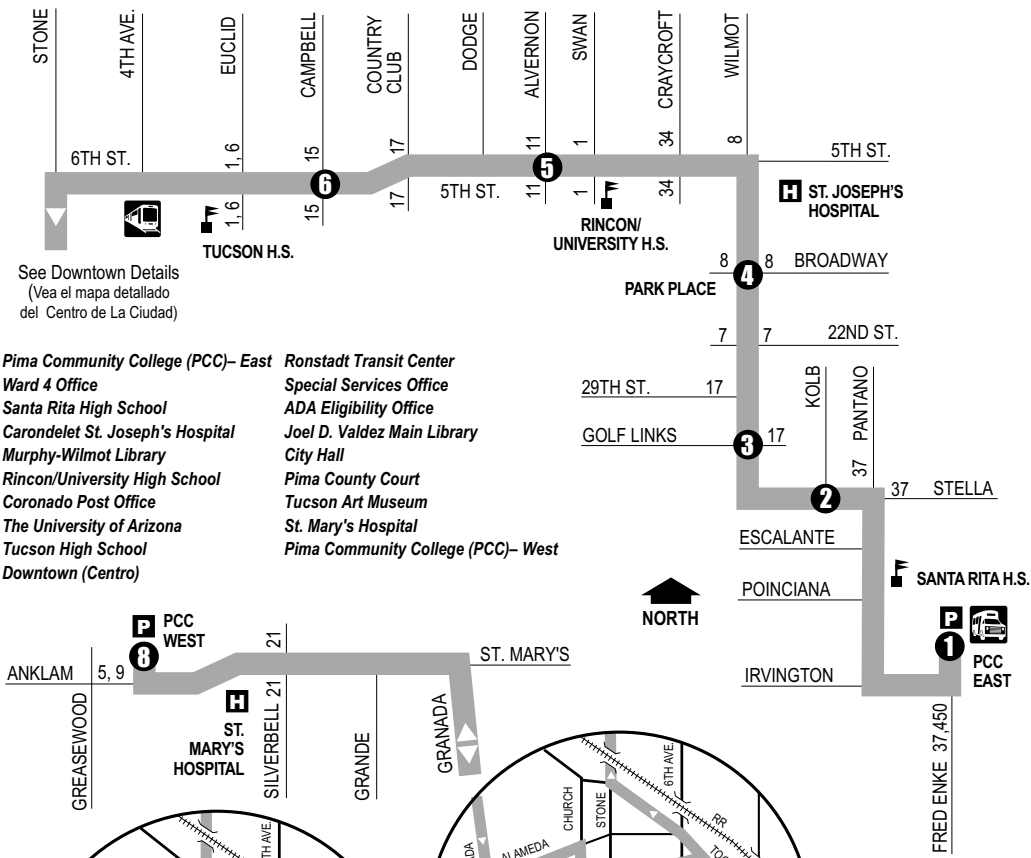
1	2	3	4	5	6
747	753	802	814	830	840
847	853	902	914	930	940
947	953	1002	1014	1030	1040
1047	1053	1102	1114	1130	1140
1147	1153	1202	1214	1230	1240
1247	1253	102	114	130	140
147	153	202	214	230	240
247	253	302	314	330	340
347	353	402	414	430	440
447	453	502	514	530	540
550	556	605	616	631	640

Route 2 SUN / Southbound

6	5	4	3	2	1
845	857	909	925	934	940
945	957	1009	1025	1034	1040
1045	1057	1109	1125	1134	1140
1145	1157	1209	1225	1234	1240
1245	1257	109	125	134	140
145	157	209	225	234	240
245	257	309	325	334	340
345	357	409	425	434	440
445	457	509	525	534	540
545	557	609	625	634	640

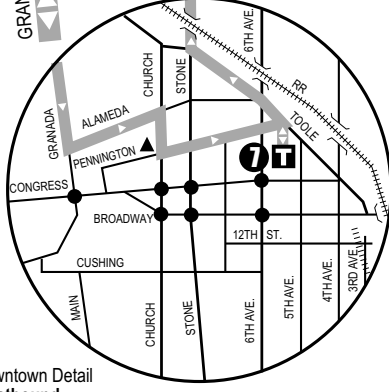
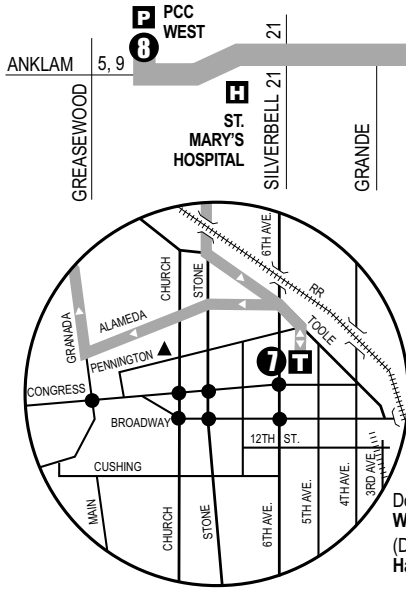
Note: Route 2 does not enter the Quincie Douglas Center.
 Nota: La Ruta 2 no entra al Centro Quincie Douglas.

Route 3
6th St./Wilmot



See Downtown Details
(Vea el mapa detallado del Centro de La Ciudad)

- | | |
|---|---|
| Pima Community College (PCC)– East | Ronstadt Transit Center |
| Ward 4 Office | Special Services Office |
| Santa Rita High School | ADA Eligibility Office |
| Carondelet St. Joseph's Hospital | Joel D. Valdez Main Library |
| Murphy-Wilmot Library | City Hall |
| Rincon/University High School | Pima County Court |
| Coronado Post Office | Tucson Art Museum |
| The University of Arizona | St. Mary's Hospital |
| Tucson High School | Pima Community College (PCC)– West |
| Downtown (Centro) | |



Downtown Detail Westbound
(Detalle del Centro Hacia el Oeste)

Downtown Detail Eastbound
(Detalle del Centro Hacia el Este)

P Park & Ride Lots (Estacione y Viaje)
Pima College West
Pima College East

T Ronstadt Transit Center (Centro de Tránsito)
Connecting to/(Conexión a):
Sun Tran — 1,2,4,6,7,8,10,12,16,18,19,21,22,23,25
Sun Express — 101X,102X AM, 103X,104X,105X,107X,109X,110X
Sun Link streetcar
Sun Shuttle — 421

Sun Link Transfer Point (Puntos de Transbordo a Sun Link)
— 4th Ave./6th St.
● Sun Link stops (paradas de Sun Link)

Sun Shuttle Transfer Points (Puntos de Transbordo a Sun Shuttle)
Route 421 — Ronstadt Transit Center
Route 450 — PCC East

▲ Eastbound Route 3 does not service Church/Pennington NW



This route travels through our new On Demand Zone. See page 51 for route maps.
Esta ruta viaja por nuestra nueva Zona On Demand. Vea la página 51 para mapas de rutas.

Route 3 M-F / Westbound

PCC East	Stella at Kolb	Wilmet at Golf Links	Wilmet at Broadway	5th St. at Alvernon	6th St. at Campbell	Downtown-Ronstadt Ctr.	PCC West
508	516	523	529	543	551	600	620
538	546	553	559	613	621	630	650
606	614	621	628	642	650	700	720
636	644	651	658	712	720	730	750
706	714	721	728	742	750	800	820
736	744	751	758	812	820	830	850
806	814	821	828	842	850	900	920
836	844	851	858	912	920	930	950
906	914	921	928	942	950	1000	1020
936	944	951	958	1012	1020	1030	1050
1006	1014	1021	1028	1042	1050	1100	1120
1036	1044	1051	1058	1112	1120	1130	1150
1106	1114	1121	1128	1142	1150	1200	1220
1136	1144	1151	1158	1212	1220	1230	1250
1206	1214	1221	1228	1242	1250	100	120
1236	1244	1251	1258	112	120	130	150
103	111	118	125	139	147	200	221
133	141	148	155	209	217	230	251
203	211	218	225	239	247	300	321
233	241	248	255	309	317	330	351
303	311	318	326	340	348	400	421
333	341	348	356	410	418	430	451
403	411	418	426	440	448	500	521
433	441	448	456	510	518	530	551
506	514	521	527	541	549	600	619
536	544	551	557	611	619	630	649
627	634	640	646	658	706	715	734
727	734	740	746	758	806	815	834
827	834	840	846	858	906	915	934
927	934	940	946	958	1006	1015	1034
1027	1034	1040	1046	1058	1106	1115	1134

Route 3 M-F / Eastbound

PCC West	Downtown-Ronstadt Ctr.	6th St. at Campbell	5th St. at Alvernon	Wilmet at Broadway	Wilmet at Golf Links	Stella at Kolb	PCC East
548	600	614	621	634	642	649	659
618	630	644	651	704	712	719	729
646	700	715	722	737	745	752	802
716	730	745	752	807	815	822	832
746	800	815	822	837	845	852	902
816	830	845	852	907	915	922	932
846	900	915	922	937	945	951	1001
916	930	945	952	1007	1015	1021	1031
946	1000	1015	1022	1037	1045	1051	1101
1016	1030	1045	1052	1107	1115	1121	1131
1046	1100	1115	1122	1137	1145	1151	1201
1116	1130	1145	1152	1207	1215	1221	1231
1146	1200	1215	1222	1237	1245	1251	101
1216	1230	1245	1252	107	115	121	131
1246	100	115	122	137	145	151	201
116	130	145	152	207	215	221	231
146	200	217	225	240	249	256	306
216	230	247	255	310	319	326	336
246	300	317	325	340	349	356	406
316	330	347	355	410	419	426	436
346	400	417	425	440	449	456	506
416	430	447	455	510	519	526	536
446	500	517	525	540	549	556	606
516	530	547	555	610	619	626	636
547	600	615	622	636	644	650	700
617	630	645	652	706	714	720	730
704	715	729	735	747	754	800	809
804	815	829	835	847	854	900	909
904	915	929	935	947	954	1000	1009
1004	1015	1029	1035	1047	1054	1100	1109
1104	1115	1129	1135	1147	1154	1200	1209

Route 3 SAT / Westbound

1	2	3	4	5	6	7	8
512	519	525	531	543	551	605	624
612	619	625	631	643	651	705	724
712	719	725	731	743	751	805	824
812	819	825	831	843	851	905	924
906	914	921	928	942	950	1005	1025
1006	1014	1021	1028	1042	1050	1105	1125
1106	1114	1121	1128	1142	1150	1205	1225
1206	1214	1221	1228	1242	1250	105	125
106	114	121	128	142	150	205	225
206	214	221	228	242	250	305	325
306	314	321	328	342	350	405	425
406	414	421	428	442	450	505	525
506	514	521	528	542	550	605	625
612	619	625	631	643	651	705	724
712	719	725	731	743	751	805	824
812	819	825	831	843	851	905	924

Route 3 SAT / Eastbound

8	7	6	5	4	3	2	1
544	600	613	619	631	638	644	653
644	700	713	719	731	738	744	753
744	800	813	819	831	838	844	853
842	900	915	922	935	943	950	1000
942	1000	1015	1022	1035	1043	1050	1100
1042	1100	1115	1122	1135	1143	1150	1200
1142	1200	1215	1222	1235	1243	1250	100
1242	100	115	122	135	143	150	200
142	200	215	222	235	243	250	300
242	300	315	322	335	343	350	400
342	400	415	422	435	443	450	500
442	500	515	522	535	543	550	600
544	600	613	619	631	638	644	653
644	700	713	719	731	738	744	753
744	800	813	819	831	838	844	853
844	900	913	919	931	938	944	953

Route 3 SUN / Westbound

1	2	3	4	5	6	7	8
712	719	725	731	743	751	805	824
806	814	821	828	842	850	905	925
906	914	921	928	942	950	1005	1025
1006	1014	1021	1028	1042	1050	1105	1125
1106	1114	1121	1128	1142	1150	1205	1225
1206	1214	1221	1228	1242	1250	105	125
106	114	121	128	142	150	205	225
206	214	221	228	242	250	305	325
306	314	321	328	342	350	405	425
406	414	421	428	442	450	505	525
512	519	525	531	543	551	605	624
612	619	625	631	643	651	705	724
712	719	725	731	743	751	805	824

Route 3 SUN / Eastbound

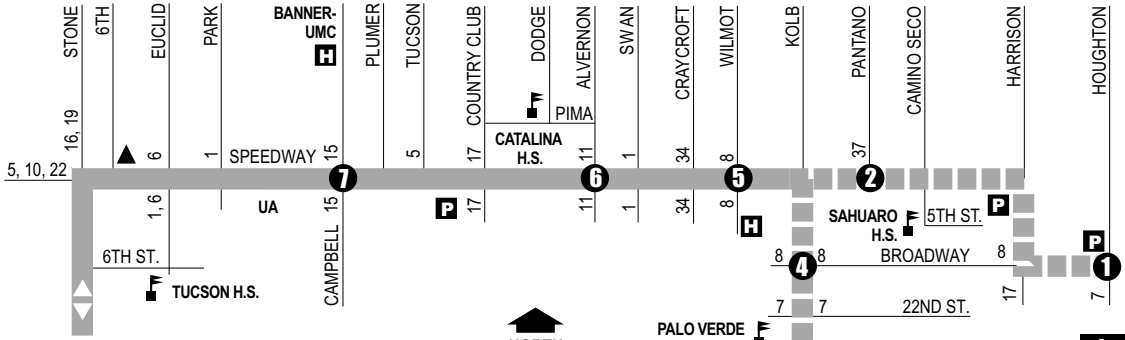
8	7	6	5	4	3	2	1
644	700	713	719	731	738	744	753
744	800	813	819	831	838	844	853
842	900	915	922	935	943	950	1000
942	1000	1015	1022	1035	1043	1050	1100
1042	1100	1115	1122	1135	1143	1150	1200
1142	1200	1215	1222	1235	1243	1250	100
1242	100	115	122	135	143	150	200
142	200	215	222	235	243	250	300
242	300	315	322	335	343	350	400
342	400	415	422	435	443	450	500
442	500	515	522	535	543	550	600
544	600	613	619	631	638	644	653
644	700	713	719	731	738	744	753

Route

4

FTN

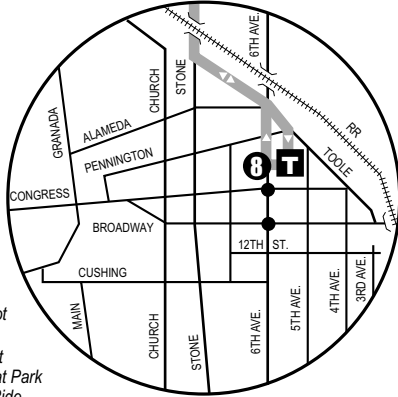
Speedway



See Downtown Details
(Vea el mapa detallado del Centro de La Ciudad)

- Downtown (Centro)**
- Ronstadt Transit Center
- The University of Arizona
- Banner-University Medical Center
- Sun Station Post Office
- Himmel Park
- Himmel Park Library
- DIRECT Center for Independence
- Palo Verde High School

- ▲ Westbound Route 4 does not service Speedway/6th NE.
- Eastbound Route 4 does not service Golf Links/Kolb SE at Park & Ride, only inside Park & Ride.



Downtown Detail
(Detalle del Centro)

FTN Buses every 20 minutes or less on weekdays, 6AM-6PM
(Autobuses cada 20 minutos o menos entre semana, 6AM-6PM)

- P** Park & Ride Lots (Estacione y Viaje)
1st St./Treat — Himmel Park
Sun Tran Park & Ride Lot Golf Links/Kolb
Sun Tran Park & Ride Lot Speedway/Harrison
Sun Tran Park & Ride Lot Houghton/Broadway
- T** Ronstadt Transit Center (Centro de Tránsito)
Connecting to/(Conexión a):
Sun Tran — 1,2,3,6,7,8,10,12,16,18,19,21,22,23,25
Sun Express — 101X,102X AM, 103X, 104X, 105X,107X,109X,110X
Sun Link streetcar
Sun Shuttle — 421
- Sun Shuttle Transfer Points
(Puntos de Transbordo a Sun Shuttle)
Route 421 — Ronstadt Transit Center
Route 450 — Golf Links/Kolb Park & Ride
- Sun Link Transfer Point
(Puntos de Transbordo a Sun Link)
● Sun Link stops (paradas de Sun Link)
- ■ ■ Designated trips only
(Viajes designados solamente)

Sun Tran 4

REAL HEROES WORK HERE
JOIN OUR TEAM! SUNTRAN.COM

Route 4 M-F / Westbound

Houghton at Broadway	Speedway at Pantano	Golf Links at Kolb	Kolb at Broadway	Speedway at Wilmot	Speedway at Alvernon	Speedway at Campbell	Downtown — Ronsstadt Ctr.
454	504	—	—	510	522	530	540
518	529	—	—	536	549	558	610
—	—	533	543	551	604	613	625
548	559	—	—	606	619	628	640
—	—	603	613	621	634	643	655
614	625	—	—	633	647	657	710
—	—	629	639	648	702	712	725
644	655	—	—	703	717	727	740
—	—	659	709	718	732	742	755
714	725	—	—	733	747	757	810
—	—	729	739	748	802	812	825
744	755	—	—	803	817	827	840
—	—	759	809	818	832	842	855
814	825	—	—	833	847	857	910
—	—	829	839	848	902	912	925
844	855	—	—	903	917	927	940
—	—	859	909	918	932	942	955
914	925	—	—	933	947	957	1010
—	—	929	939	948	1002	1012	1025
944	955	—	—	1003	1017	1027	1040
—	—	959	1009	1018	1032	1042	1055
1014	1025	—	—	1033	1047	1057	1110
—	—	1029	1039	1048	1102	1112	1125
1044	1055	—	—	1103	1117	1127	1140
—	—	1059	1109	1118	1132	1142	1155
1114	1125	—	—	1133	1147	1157	1210
—	—	1129	1139	1148	1202	1212	1225
1144	1155	—	—	1203	1217	1227	1240
—	—	1159	1209	1218	1232	1242	1255
1213	1224	—	—	1232	1246	1256	110
—	—	1228	1238	1247	101	111	125
1243	1254	—	—	102	116	126	140
—	—	1258	108	117	131	141	155
113	124	—	—	132	146	156	210
—	—	128	138	147	201	211	225
143	154	—	—	202	216	226	240
—	—	158	208	217	231	241	255
213	224	—	—	232	246	256	310
—	—	228	238	247	301	311	325
243	254	—	—	302	316	326	340
—	—	258	308	317	331	341	355
310	321	—	—	330	345	355	410
—	—	326	336	345	400	410	425
340	351	—	—	400	415	425	440
—	—	356	406	415	430	440	455
410	421	—	—	430	445	455	510
—	—	426	436	445	500	510	525
440	451	—	—	500	515	525	540
—	—	456	506	515	530	540	555
517	528	—	—	536	549	558	610
—	—	533	543	551	604	613	625
547	558	—	—	606	619	628	640
—	—	603	613	621	634	643	655
638	648	—	—	655	707	715	725
—	—	709	718	725	737	745	755
738	748	—	—	755	807	815	825
—	—	809	818	825	837	845	855
838	848	—	—	855	907	915	925
—	—	909	918	925	937	945	955
938	948	—	—	955	1007	1015	1025
—	—	1009	1018	1025	1037	1045	1055
1038	1048	—	—	1055	1107	1115	1125
—	—	1109	1118	1125	1137	1145	1155

Route 4 M-F / Eastbound

Downtown — Ronsstadt Ctr.	Speedway at Campbell	Speedway at Alvernon	Speedway at Wilmot	Kolb at Broadway	Golf Links at Kolb	Speedway at Pantano	Houghton at Broadway
545	558	606	618	—	—	626	636
615	629	637	649	657	706	—	—
630	643	652	704	—	—	713	724
645	659	707	719	727	736	—	—
700	715	724	738	—	—	747	758
715	730	739	753	801	812	—	—
730	745	754	808	—	—	817	828
745	800	809	823	831	842	—	—
800	815	824	838	—	—	847	858
815	830	839	853	901	912	—	—
830	845	854	908	—	—	917	928
845	900	909	923	931	942	—	—
900	915	924	938	—	—	947	958
915	930	939	953	1001	1012	—	—
930	945	954	1008	—	—	1017	1028
945	1000	1009	1023	1031	1042	—	—
1000	1015	1024	1038	—	—	1047	1058
1015	1030	1039	1053	1101	1112	—	—
1030	1045	1054	1108	—	—	1117	1128
1045	1100	1109	1123	1131	1142	—	—
1100	1115	1124	1138	—	—	1147	1158
1115	1130	1139	1153	1201	1212	—	—
1130	1145	1154	1208	—	—	1217	1228
1145	1200	1209	1223	1231	1242	—	—
1200	1215	1224	1238	—	—	1247	1258
1215	1230	1239	1253	101	112	—	—
1230	1245	1254	108	—	—	117	128
1245	100	109	123	131	142	—	—
100	116	125	139	—	—	148	159
115	130	139	153	201	212	—	—
130	146	155	209	—	—	218	229
145	200	209	223	231	242	—	—
200	216	225	239	—	—	248	259
215	230	239	253	301	312	—	—
230	246	255	309	—	—	318	329
245	300	309	323	331	342	—	—
300	316	325	339	—	—	348	359
315	330	339	353	401	412	—	—
330	346	355	409	—	—	418	429
345	400	409	423	431	442	—	—
400	416	425	439	—	—	448	459
415	430	439	453	502	513	—	—
430	446	455	509	—	—	518	529
445	500	509	523	532	543	—	—
500	516	525	539	—	—	548	559
515	530	539	553	602	613	—	—
530	546	555	609	—	—	618	629
545	600	609	623	632	643	—	—
600	614	623	635	—	—	644	655
615	629	638	650	658	707	—	—
630	644	653	705	—	—	714	725
700	714	722	734	741	749	—	—
730	743	751	803	—	—	811	821
800	814	822	834	841	849	—	—
830	843	851	903	—	—	911	921
900	914	922	934	941	949	—	—
930	943	951	1003	—	—	1011	1021
1000	1014	1022	1034	1041	1049	—	—
1030	1043	1051	1103	—	—	1111	1121
1100	1114	1122	1134	1141	1149	—	—
1130	1143	1151	1203	—	—	1211	1221

Route 4 SAT / Westbound

Houghton at Broadway	Speedway at Pantano	Golf Links at Kolb	Kolb at Broadway	Speedway at Wilmot	Speedway at Alvernon	Speedway at Campbell	Downtown— Ronstadt Ctr.
602	613	—	—	620	633	642	655
—	—	633	642	650	703	712	725
702	713	—	—	720	733	742	755
—	—	733	742	750	803	812	825
802	813	—	—	820	833	842	855
—	—	828	838	847	901	911	925
858	909	—	—	917	931	941	955
—	—	928	938	947	1001	1011	1025
958	1009	—	—	1017	1031	1041	1055
—	—	1028	1038	1047	1101	1111	1125
1058	1109	—	—	1117	1131	1141	1155
—	—	1128	1138	1147	1201	1211	1225
1158	1209	—	—	1217	1231	1241	1255
—	—	1228	1238	1247	101	111	125
1258	109	—	—	117	131	141	155
—	—	128	138	147	201	211	225
158	209	—	—	217	231	241	255
—	—	228	238	247	301	311	325
258	309	—	—	317	331	341	355
—	—	328	338	347	401	411	425
358	409	—	—	417	431	441	455
—	—	428	438	447	501	511	525
458	509	—	—	517	531	541	555
—	—	533	542	550	603	612	625
602	613	—	—	620	633	642	655
—	—	633	642	650	703	712	725
702	713	—	—	720	733	742	755
—	—	733	742	750	803	812	825
802	813	—	—	820	833	842	855
—	—	833	842	850	903	912	925
902	913	—	—	920	933	942	955

Route 4 SAT / Eastbound

Downtown— Ronstadt Ctr.	Speedway at Campbell	Speedway at Alvernon	Speedway at Wilmot	Kolb at Broadway	Golf Links at Kolb	Speedway at Pantano	Houghton at Broadway
600	614	623	636	643	652	—	—
630	644	652	705	—	—	713	724
700	714	723	736	743	752	—	—
730	744	752	805	—	—	813	824
800	814	823	836	843	852	—	—
830	844	852	905	—	—	913	924
900	915	924	938	945	954	—	—
930	945	954	1008	—	—	1016	1028
1000	1015	1024	1038	1045	1054	—	—
1030	1045	1054	1108	—	—	1116	1128
1100	1115	1124	1138	1145	1154	—	—
1130	1145	1154	1208	—	—	1216	1228
1200	1215	1224	1238	1245	1254	—	—
1230	1245	1254	108	—	—	116	128
100	115	124	138	145	154	—	—
130	145	154	208	—	—	216	228
200	215	224	238	245	254	—	—
230	245	254	308	—	—	316	328
300	315	324	338	345	354	—	—
330	345	354	408	—	—	416	428
400	415	424	438	445	454	—	—
430	445	454	508	—	—	516	528
500	515	524	538	545	554	—	—
530	545	554	608	—	—	616	628
600	614	622	635	642	651	—	—
630	644	652	705	—	—	713	724
700	714	722	735	742	751	—	—
730	744	752	805	—	—	813	824
800	814	822	835	842	851	—	—
830	844	852	905	—	—	913	924
900	914	922	935	942	951	—	—

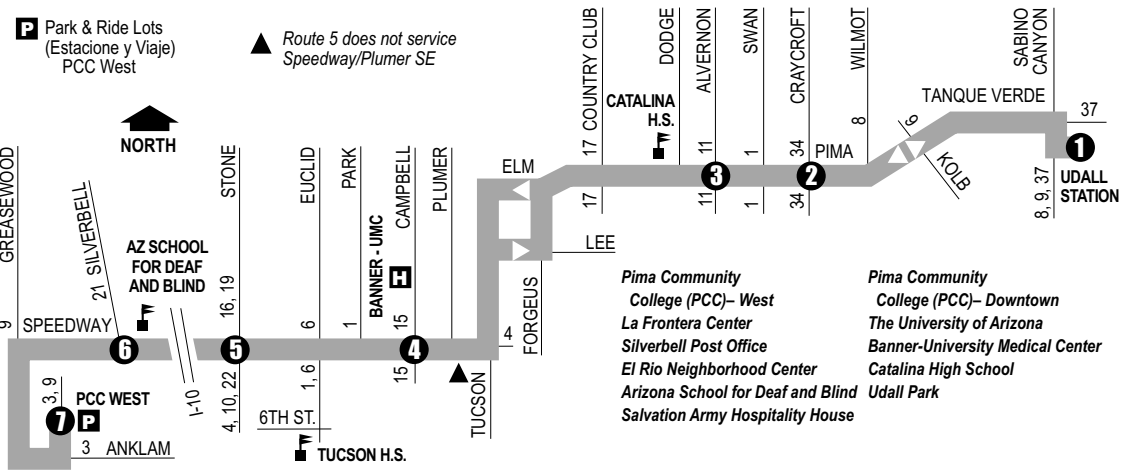
Route 4 SUN / Westbound

Houghton at Broadway	Speedway at Pantano	Golf Links at Kolb	Kolb at Broadway	Speedway at Wilmot	Speedway at Alvernon	Speedway at Campbell	Downtown— Ronstadt Ctr.
702	713	—	—	720	733	742	755
—	—	733	742	750	803	812	825
802	813	—	—	820	833	842	855
—	—	828	838	847	901	911	925
858	909	—	—	917	931	941	955
—	—	928	938	947	1001	1011	1025
958	1009	—	—	1017	1031	1041	1055
—	—	1028	1038	1047	1101	1111	1125
1058	1109	—	—	1117	1131	1141	1155
—	—	1128	1138	1147	1201	1211	1225
1158	1209	—	—	1217	1231	1241	1255
—	—	1228	1238	1247	101	111	125
1258	109	—	—	117	131	141	155
—	—	128	138	147	201	211	225
158	209	—	—	217	231	241	255
—	—	228	238	247	301	311	325
258	309	—	—	317	331	341	355
—	—	328	338	347	401	411	425
358	409	—	—	417	431	441	455
—	—	428	438	447	501	511	525
458	509	—	—	517	531	541	555
—	—	533	542	550	603	612	625
602	613	—	—	620	633	642	655
—	—	633	642	650	703	712	725
702	713	—	—	720	733	742	755
—	—	733	742	750	803	812	825

Route 4 SUN / Eastbound

Downtown— Ronstadt Ctr.	Speedway at Campbell	Speedway at Alvernon	Speedway at Wilmot	Kolb at Broadway	Golf Links at Kolb	Speedway at Pantano	Houghton at Broadway
700	714	723	736	743	752	—	—
730	744	752	805	—	—	813	824
800	814	823	836	843	852	—	—
830	844	852	905	—	—	913	924
900	915	924	938	945	954	—	—
930	945	954	1008	—	—	1016	1028
1000	1015	1024	1038	1045	1054	—	—
1030	1045	1054	1108	—	—	1116	1128
1100	1115	1124	1138	1145	1154	—	—
1130	1145	1154	1208	—	—	1216	1228
1200	1215	1224	1238	1245	1254	—	—
1230	1245	1254	108	—	—	116	128
100	115	124	138	145	154	—	—
130	145	154	208	—	—	216	228
200	215	224	238	245	254	—	—
230	245	254	308	—	—	316	328
300	315	324	338	345	354	—	—
330	345	354	408	—	—	416	428
400	415	424	438	445	454	—	—
430	445	454	508	—	—	516	528
500	515	524	538	545	554	—	—
530	545	554	608	—	—	616	628
600	614	622	635	642	651	—	—
630	644	652	705	—	—	713	724
700	714	722	735	742	751	—	—
730	744	752	805	—	—	813	824
800	814	822	835	842	851	—	—

Route 5 Pima/W. Speedway



This route travels through our new On Demand Zone. See page 51 for route maps.
 Esta ruta viaja por nuestra nueva Zona On Demand. Vea la página 51 para mapas de rutas.

Route 5 M-F / Westbound

Udall Station	Pima at Craycroft	Pima at Alvernon	Speedway at Campbell	Speedway at Stone	Speedway at Silverbell	PCC West
538	546	553	602	609	616	622
608	616	623	632	639	646	652
638	646	653	702	709	716	722
708	718	726	737	746	753	800
738	748	756	807	816	823	830
808	818	826	837	846	853	900
838	848	856	907	916	923	930
908	917	925	935	944	951	958
938	947	955	1005	1014	1021	1028
1008	1017	1025	1035	1044	1051	1058
1038	1047	1055	1105	1114	1121	1128
1108	1117	1125	1135	1144	1151	1158
1138	1147	1155	1205	1214	1221	1228
1208	1217	1225	1235	1244	1251	1258
1238	1247	1255	105	114	121	128
108	117	125	135	144	151	158
138	147	155	205	214	221	228
208	218	226	236	245	252	259
238	248	256	306	315	322	329
308	318	326	336	345	352	359
338	348	356	406	415	422	429
408	418	426	436	445	452	459
438	448	456	506	515	522	529
508	518	526	536	545	552	559
538	548	556	606	615	622	629
638	647	655	705	714	721	728

Route 5 M-F / Eastbound

PCC West	Speedway at Silverbell	Speedway at Stone	Speedway at Campbell	Pima at Alvernon	Pima at Craycroft	Udall Station
611	616	623	631	641	648	657
636	641	650	700	711	718	727
706	711	720	730	741	748	757
736	741	750	800	811	818	827
806	811	820	830	841	848	857
837	842	850	900	911	918	927
907	912	920	930	941	948	957
937	942	950	1000	1011	1018	1027
1007	1012	1020	1030	1041	1048	1057
1037	1042	1050	1100	1111	1118	1127
1107	1112	1120	1130	1141	1148	1157
1137	1142	1150	1200	1211	1218	1227
1207	1212	1220	1230	1241	1248	1257
1237	1242	1250	100	111	118	127
107	112	120	130	141	148	157
135	140	149	159	210	218	227
205	210	219	229	240	248	257
235	240	249	259	310	318	327
305	310	319	329	340	348	357
335	340	349	359	410	418	427
405	410	419	429	440	448	457
435	440	449	459	510	518	527
505	510	519	529	540	548	557
536	541	550	600	611	618	627
600	605	614	624	635	642	651
641	646	653	701	711	718	727

Route 5 SAT / Westbound

Udall Station	Pima at Craycroft	Pima at Alvernon	Speedway at Campbell	Speedway at Stone	Speedway at Silverbell	PCC West
1	2	3	4	5	6	7
615	623	630	639	645	651	656
715	723	730	739	745	751	756
815	823	830	839	845	851	856
915	924	931	941	948	955	1001
1015	1024	1031	1041	1048	1055	1101
1115	1124	1131	1141	1148	1155	1201
1215	1224	1231	1241	1248	1255	101
115	124	131	141	148	155	201
215	224	231	241	248	255	301
315	324	331	341	348	355	401
415	424	431	441	448	455	501
515	524	531	541	548	555	601
615	623	630	639	645	651	656

Route 5 SAT / Eastbound

PCC West	Speedway at Silverbell	Speedway at Stone	Speedway at Campbell	Pima at Alvernon	Pima at Craycroft	Udall Station
7	6	5	4	3	2	1
520	525	531	538	547	554	601
620	625	631	638	647	654	701
720	725	731	738	747	754	801
817	822	828	836	846	853	901
917	922	928	936	946	953	1001
1017	1022	1028	1036	1046	1053	1101
1117	1122	1128	1136	1146	1153	1201
1217	1222	1228	1236	1246	1253	101
117	122	128	136	146	153	201
217	222	228	236	246	253	301
317	322	328	336	346	353	401
417	422	428	436	446	453	501
520	525	531	538	547	554	601
620	625	631	638	647	654	701

Route 5 SUN / Westbound

Udall Station	Pima at Craycroft	Pima at Alvernon	Speedway at Campbell	Speedway at Stone	Speedway at Silverbell	PCC West
1	2	3	4	5	6	7
715	723	730	739	745	751	756
815	823	830	839	845	851	856
915	924	931	941	948	955	1001
1015	1024	1031	1041	1048	1055	1101
1115	1124	1131	1141	1148	1155	1201
1215	1224	1231	1241	1248	1255	101
115	124	131	141	148	155	201
215	224	231	241	248	255	301
315	324	331	341	348	355	401
415	424	431	441	448	455	501
515	524	531	541	548	555	601
615	623	630	639	645	651	656

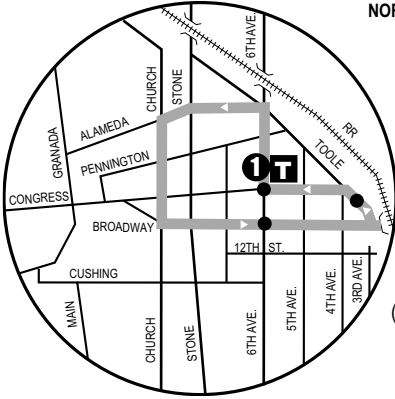
Route 5 SUN / Eastbound

PCC West	Speedway at Silverbell	Speedway at Stone	Speedway at Campbell	Pima at Alvernon	Pima at Craycroft	Udall Station
7	6	5	4	3	2	1
620	625	631	638	647	654	701
720	725	731	738	747	754	801
817	822	828	836	846	853	901
917	922	928	936	946	953	1001
1017	1022	1028	1036	1046	1053	1101
1117	1122	1128	1136	1146	1153	1201
1217	1222	1228	1236	1246	1253	101
117	122	128	136	146	153	201
217	222	228	236	246	253	301
317	322	328	336	346	353	401
417	422	428	436	446	453	501
520	525	531	538	547	554	601
620	625	631	638	647	654	701

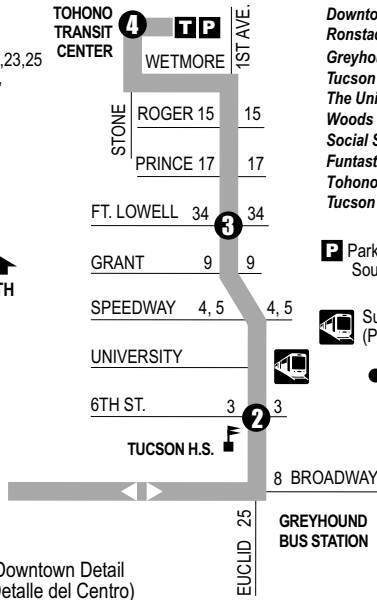
Sun Tran 5



- T** Ronstadt Transit Center (Centro de Tránsito)
Connecting to/(Conexión a):
Sun Tran — 1,2,3,4,7,8,10,12,16,18,19,21,22,23,25
Sun Express — 101X, 102X AM, 103X, 104X,
105X,107X,109X,110X
Sun Link streetcar
Sun Shuttle — 421
- T** Tohono Transit Center (Centro de Tránsito)
Connecting to/(Conexión a):
Sun Tran — 15,16,17,19,34,61
Sun Shuttle — 412



Downtown Detail (Detalle del Centro)



- Downtown (Centro)**
Ronstadt Transit Center
Greyhound Bus Station
Tucson High School
The University of Arizona
Woods Library
Social Security
Funtasticks
Tohono Tadaí Transit Center
Tucson Mall
- P** Park & Ride Lots (Estacione y Viaje)
South of Tohono Tadaí Transit Center—
Stone/Wetmore
- Transfer Point**
Sun Link Transfer Point
(Puntos de Transbordo a Sun Link)
— University/Euclid
● Sun Link stops (paradas de Sun Link)

FTN
Buses every 20 minutes or less
on weekdays, 6AM-6PM
(Autobuses cada 20 minutos o
menos entre semana, 6AM-6PM)

Route 6 M-F / Northbound

Route 6 M-F / Southbound

6th Ave. at Pennington	Euclid at 6th St.	1st Ave. at Ft. Lowell	Tohono Tadaí Transit Cr.
500	509	519	526
530	539	549	556
600	610	621	628
620	630	641	648
640	650	701	708
700	711	723	732
720	731	743	752
740	751	803	812
800	811	823	832
820	831	843	852
840	851	903	912
900	911	923	932
920	931	943	952
940	951	1003	1012
1000	1011	1023	1032
1020	1031	1043	1052
1040	1051	1103	1112
1100	1111	1123	1132
1120	1131	1143	1152
1140	1151	1203	1212
1200	1211	1223	1232
1220	1231	1243	1252
1240	1251	103	112
100	111	123	132
120	131	143	152
140	151	203	212
200	211	223	232
220	231	243	252
240	251	303	312
300	311	323	332
320	331	343	352
340	351	403	412
400	411	424	433
420	431	444	453
440	451	504	513
500	511	524	533
520	531	544	553
540	551	604	613
600	611	623	631
630	641	653	701
700	710	721	728
730	740	751	758
800	810	821	828
830	840	851	858
900	910	921	928
930	940	951	958
1000	1010	1021	1028
1030	1040	1051	1058
1130	1140	1151	1158

Tohono Tadaí Transit Cr.	1st Ave. at Ft. Lowell	Euclid at 6th St.	6th Ave. at Pennington
531	540	550	555
549	559	610	615
609	619	630	635
629	639	650	655
645	657	709	715
705	717	729	735
725	737	749	755
745	757	809	815
805	817	829	835
825	837	849	855
845	857	909	915
905	917	929	935
925	937	949	955
945	957	1009	1015
1005	1017	1029	1035
1025	1037	1049	1055
1045	1057	1109	1115
1105	1117	1129	1135
1125	1137	1149	1155
1145	1157	1209	1215
1205	1217	1229	1235
1225	1237	1249	1255
1245	1257	109	115
105	117	129	135
125	137	149	155
145	157	209	215
205	217	229	235
225	237	249	255
245	257	309	315
305	317	329	335
325	337	349	355
345	357	409	415
405	417	429	435
425	437	449	455
445	457	509	515
505	517	529	535
525	537	549	555
558	609	620	625
628	639	650	655
701	710	720	725
731	740	750	755
801	810	820	825
831	840	850	855
901	910	920	925
931	940	950	955
1001	1010	1020	1025
1101	1110	1120	1125

Route 6 SAT / Northbound

6th Ave. at Pennington	Euclid at 6th St.	1st Ave. at Ft. Lowell	Tohono Tadaí Transit Ctr.
1	2	3	4
630	640	651	658
700	710	721	728
730	740	751	758
800	810	821	828
830	840	851	858
900	910	922	931
930	940	952	1001
1000	1010	1022	1031
1030	1040	1052	1101
1100	1110	1122	1131
1130	1140	1152	1201
1200	1210	1222	1231
1230	1240	1252	101
100	110	122	131
130	140	152	201
200	210	222	231
230	240	252	301
300	310	322	331
330	340	352	401
400	410	422	431
430	440	452	501
500	510	522	531
530	540	552	601
600	610	621	628
630	640	651	658
700	710	721	728
730	740	751	758
800	810	821	828
830	840	851	858

Route 6 SAT / Southbound

Tohono Tadaí Transit Ctr.	1st Ave. at Ft. Lowell	Euclid at 6th St.	6th Ave. at Pennington
4	3	2	1
626	637	648	655
656	707	718	725
726	737	748	755
756	807	818	825
826	837	848	855
853	906	918	925
923	936	948	955
953	1006	1018	1025
1023	1036	1048	1055
1053	1106	1118	1125
1123	1136	1148	1155
1153	1206	1218	1225
1223	1236	1248	1255
1253	106	118	125
123	136	148	155
153	206	218	225
223	236	248	255
253	306	318	325
323	336	348	355
353	406	418	425
423	436	448	455
453	506	518	525
523	536	548	555
556	607	618	625
626	637	648	655
656	707	718	725
726	737	748	755
756	807	818	825
826	837	848	855

Route 6 SUN / Northbound

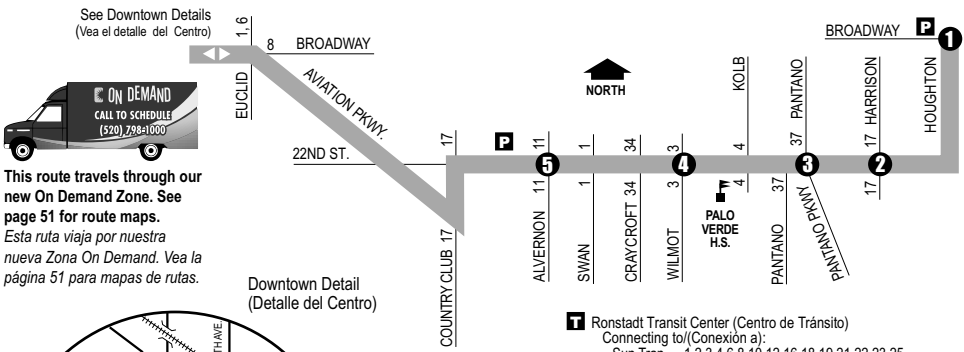
1	2	3	4
700	710	721	728
800	810	821	828
900	910	922	931
1000	1010	1022	1031
1100	1110	1122	1131
1200	1210	1222	1231
100	110	122	131
200	210	222	231
300	310	322	331
400	410	422	431
500	510	522	531
600	610	621	628
700	710	721	728
800	810	821	828

Route 6 SUN / Southbound

4	3	2	1
656	707	718	725
756	807	818	825
853	906	918	925
953	1006	1018	1025
1053	1106	1118	1125
1153	1206	1218	1225
1253	106	118	125
153	206	218	225
253	306	318	325
353	406	418	425
453	506	518	525
556	607	618	625
656	707	718	725

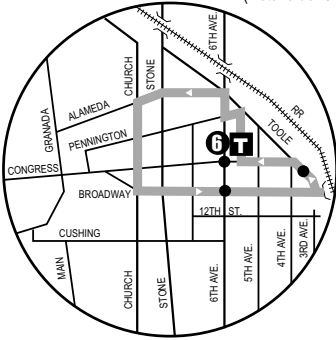
Route 7 FTN

22nd St.



ON DEMAND
CALL TO SCHEDULE
(520) 798-1000

This route travels through our new On Demand Zone. See page 51 for route maps.
Esta ruta viaja por nuestra nueva Zona On Demand. Vea la página 51 para mapas de rutas.



- MVD**
Rincon Station Post Office
Palo Verde High School
Eckstrom-Columbus Library
Reid Park Zoo/Hi Corbett Field
Downtown (Centro)
Ronstadt Transit Center
Joel D. Valdez Main Library
Special Services Office
ADA Eligibility Office
Pima County Superior Court

T Ronstadt Transit Center (Centro de Tránsito)
Connecting to/(Conexión a):
Sun Tran — 1, 2, 3, 4, 6, 8, 10, 12, 16, 18, 19, 21, 22, 23, 25
Sun Express — 101X, 102X AM, 103X, 104X, 105X, 107X, 109X, 110X
Sun Link streetcar
Sun Shuttle — 421

P Park & Ride Lot (Estacione y Viaje)
22nd Street/Randolph Way
Broadway/Houghton

FTN Sun Link Transfer Point (Puntos de Transbordo a Sun Link)
● Sun Link stops (paradas de Sun Link)

FTN Buses every 20 minutes on weekdays, 6AM-6PM
(Autobuses cada 20 minutos entre semana, 6AM-6PM)

Route 7 M-F / Westbound

Houghton at Broadway	22nd St. at Harrison	22nd St. at Pantano Pkwy	22nd St. at Wilmot	22nd St. at Alvernon	Downtown - Ronstadt Ctr.
534	539	544	551	602	615
554	559	604	611	622	635
614	619	624	631	642	655
629	634	640	648	701	715
649	654	700	708	721	735
709	714	720	728	741	755
729	734	740	748	801	815
749	754	800	808	821	835
809	814	820	828	841	855
829	834	840	848	901	915
849	854	900	908	921	935
909	914	920	928	941	955
929	934	940	948	1001	1015
949	954	1000	1008	1021	1035
1009	1014	1020	1028	1041	1055
1029	1034	1040	1048	1101	1115
1049	1054	1100	1108	1121	1135
1109	1114	1120	1128	1141	1155
1129	1134	1140	1148	1201	1215
1149	1154	1200	1208	1221	1235
1209	1214	1220	1228	1241	1255
1229	1234	1240	1248	101	115
1249	1254	100	108	121	135
109	114	120	128	141	155
129	134	140	148	201	215
149	154	200	208	221	235
209	214	220	228	241	255
229	234	240	248	301	315
249	254	300	308	321	335
309	314	320	328	341	355
329	334	340	348	401	415
349	354	400	408	421	435
409	414	420	428	441	455
429	434	440	448	501	515
449	454	500	508	521	535
509	514	520	528	541	555
540	545	551	559	611	625
610	615	621	629	641	655
644	649	654	701	712	725
744	749	754	801	812	825
844	849	854	901	912	925
944	949	954	1001	1012	1025
1044	1049	1054	1101	1112	1125

Route 7 M-F / Eastbound

Downtown - Ronstadt Ctr.	22nd St. at Alvernon	22nd St. at Wilmot	22nd St. at Pantano Pkwy	22nd St. at Harrison	Houghton at Broadway
600	616	626	633	638	643
620	636	646	653	658	703
640	656	706	713	718	723
700	718	729	737	743	749
720	738	749	757	803	809
740	758	809	817	823	829
800	818	829	837	843	849
820	838	849	857	903	909
840	858	909	917	923	929
900	917	928	936	942	948
920	937	948	956	1002	1008
940	957	1008	1016	1022	1028
1000	1017	1028	1036	1042	1048
1020	1037	1048	1056	1102	1108
1040	1057	1108	1116	1122	1128
1100	1117	1128	1136	1142	1148
1120	1137	1148	1156	1202	1208
1140	1157	1208	1216	1222	1228
1200	1217	1228	1236	1242	1248
1220	1237	1248	1256	102	108
1240	1257	108	116	122	128
100	117	128	136	142	148
120	137	148	156	202	208
140	158	210	218	224	230
200	218	230	238	244	250
220	238	250	258	304	310
240	258	310	318	324	330
300	318	330	338	344	350
320	338	350	358	404	410
340	358	410	418	424	430
400	418	430	438	444	450
420	438	450	458	504	510
440	458	510	518	524	530
500	518	530	538	544	550
520	538	550	558	604	610
540	558	610	618	624	630
600	617	628	636	642	648
630	647	658	706	712	718
700	716	726	733	738	743
730	746	756	803	808	813
830	846	856	903	908	913
930	946	956	1003	1008	1013
1030	1046	1056	1103	1108	1113

Route 7 SAT / Westbound

Houghton at Broadway	22nd St. at Harrison	22nd St. at Pantano Pkwy	22nd St. at Wilmot	22nd St. at Alvernon	Downtown - Ronstadt Ctr.
1	2	3	4	5	6
614	619	624	631	642	655
714	719	724	731	742	755
814	819	824	831	842	855
910	915	921	929	941	955
1010	1015	1021	1029	1041	1055
1110	1115	1121	1129	1141	1155
1210	1215	1221	1229	1241	1255
110	115	121	129	141	155
210	215	221	229	241	255
310	315	321	329	341	355
410	415	421	429	441	455
510	515	521	529	541	555
614	619	624	631	642	655
714	719	724	731	742	755
814	819	824	831	842	855

Route 7 SAT / Eastbound

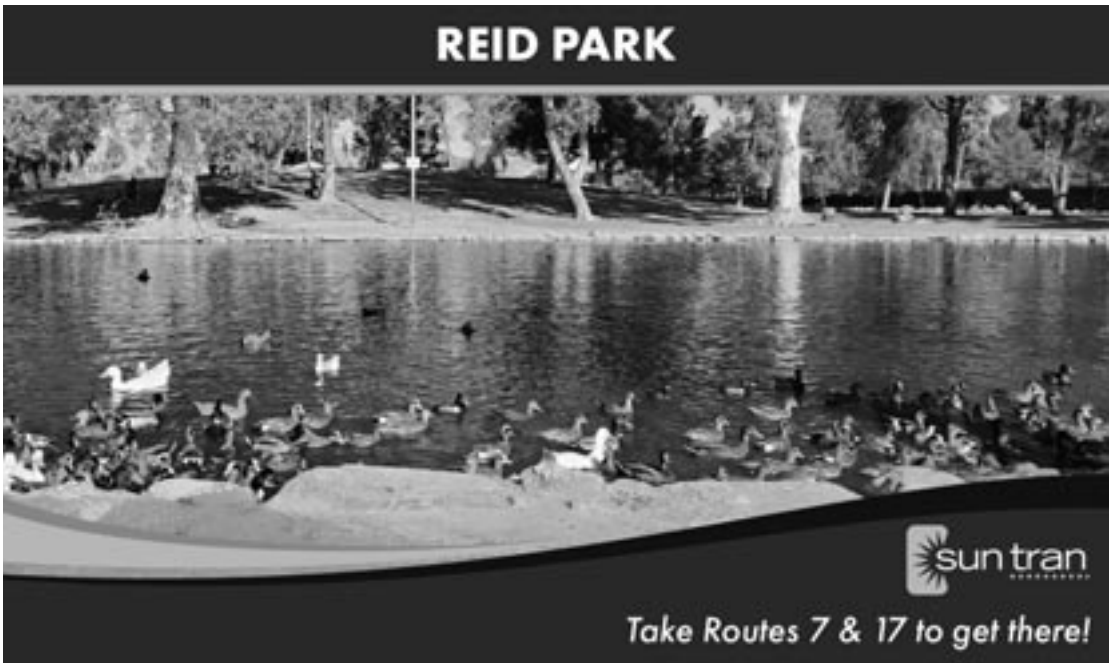
Downtown - Ronstadt Ctr.	22nd St. at Alvernon	22nd St. at Wilmot	22nd St. at Pantano Pkwy	22nd St. at Harrison	Houghton at Broadway
6	5	4	3	2	1
600	616	626	633	638	643
700	716	726	733	738	743
800	816	826	833	838	843
900	917	928	936	942	948
1000	1017	1028	1036	1042	1048
1100	1117	1128	1136	1142	1148
1200	1217	1228	1236	1242	1248
100	117	128	136	142	148
200	217	228	236	242	248
300	317	328	336	342	348
400	417	428	436	442	448
500	517	528	536	542	548
600	616	626	633	638	643
700	716	726	733	738	743
800	816	826	833	838	843




Route 7 SUN / Westbound

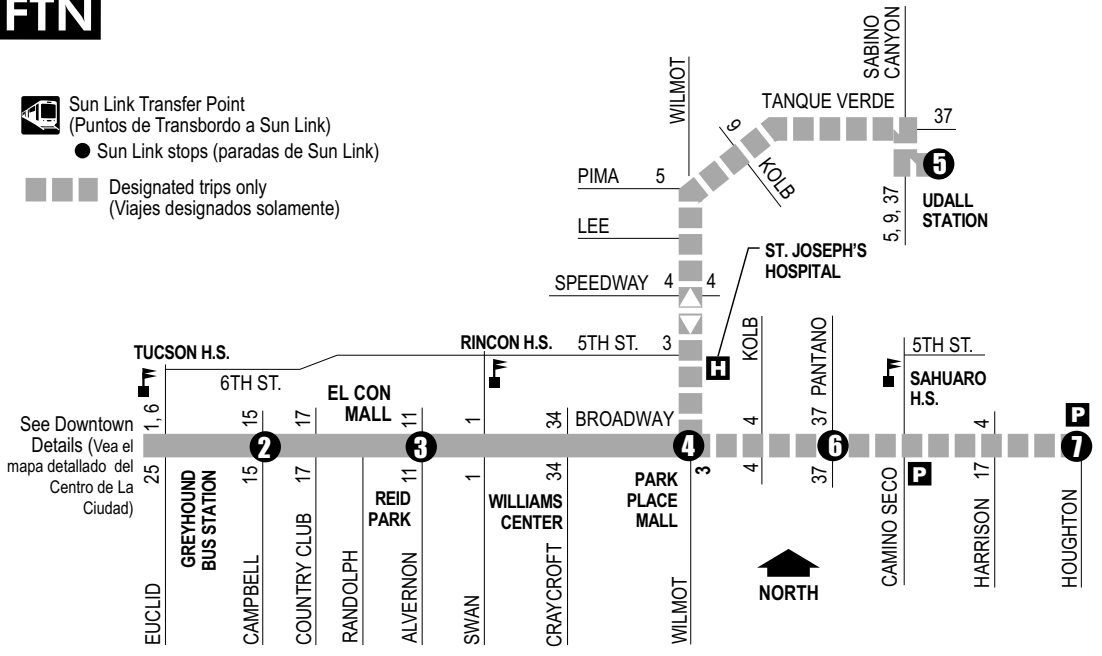
Houghton at Broadway	22nd St. at Harrison	22nd St. at Pantano Pkwy	22nd St. at Wilmot	22nd St. at Alvernon	Downtown - Ronstadt Ctr.
1	2	3	4	5	6
714	719	724	731	742	755
814	819	824	831	842	855
910	915	921	929	941	955
1010	1015	1021	1029	1041	1055
1110	1115	1121	1129	1141	1155
1210	1215	1221	1229	1241	1255
110	115	121	129	141	155
210	215	221	229	241	255
310	315	321	329	341	355
410	415	421	429	441	455
510	515	521	529	541	555
614	619	624	631	642	655
714	719	724	731	742	755

Route 7 SUN / Eastbound

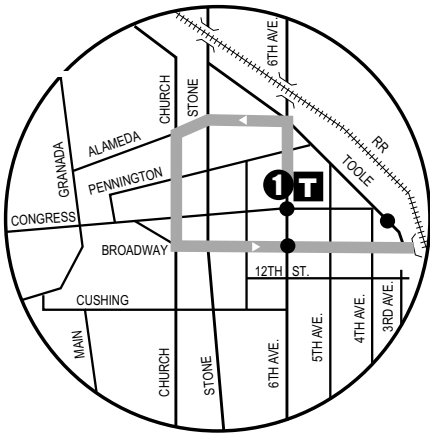
Downtown - Ronstadt Ctr.	22nd St. at Alvernon	22nd St. at Wilmot	22nd St. at Pantano Pkwy	22nd St. at Harrison	Houghton at Broadway
6	5	4	3	2	1
700	716	726	733	738	743
800	816	826	833	838	843
900	917	928	936	942	948
1000	1017	1028	1036	1042	1048
1100	1117	1128	1136	1142	1148
1200	1217	1228	1236	1242	1248
100	117	128	136	142	148
200	217	228	236	242	248
300	317	328	336	342	348
400	417	428	436	442	448
500	517	528	536	542	548
600	616	626	633	638	643
700	716	726	733	738	743



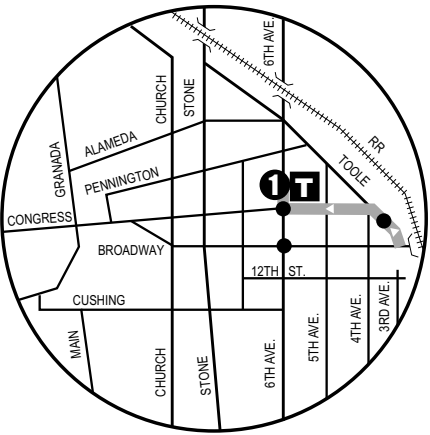
-  Sun Link Transfer Point (Puntos de Transbordo a Sun Link)
-  Sun Link stops (paradas de Sun Link)
-  Designated trips only (Viajes designados solamente)



- T** Downtown (Centro)
- Ronstadt Transit Center
- Greyhound Bus Station
- El Con Mall
- Randolph Park
- Udall Park
- Coronado Post Office
- Williams Center
- Park Place Mall
- St. Joseph's Hospital
- Murphy-Wilmot Library
- Sahuaro High School



Downtown Detail Eastbound
(Detalle del Centro Hacia el Este)



Downtown Detail Southbound
(Detalle del Centro Hacia el Sur)

- T** Ronstadt Transit Center (Centro de Tránsito)
Connecting to/(Conexión a):
Sun Tran — 1,2,3,4,6,7,10,12,16,18,19,21,22,23,25
Sun Express — 101X, 102X AM, 103X, 104X,
105X,107X,109X,110X
- Sun Link streetcar
- Sun Shuttle — 421

- P** Park & Ride Lots (Estacione y Viaje)
Safeway Center—Broadway/Camino Seco
Speedway/Harrison
Broadway/Houghton

FTN Buses every 20 minutes on weekdays, 6AM-6PM
(Autobuses cada 20 minutos entre semana, 6AM-6PM)



This route travels through our new On Demand Zone. See page 51 for route maps.
Esta ruta viaja por nuestra nueva Zona On Demand. Vea la página 51 para mapas de rutas.

Route 8 M-F / Eastbound

Downtown — Ronstadt Ctr.	Broadway at Campbell	Broadway at Alvernon	Wilmot at Broadway (NE)	Udall Station	Broadway at Wilmot (SE)	Broadway at Pantano	Houghton at Broadway
500	512	519	530	540	—	—	—
530	542	549	—	—	600	608	617
600	612	619	631	642	—	—	—
615	627	634	—	—	646	655	705
630	642	649	701	712	—	—	—
645	657	704	—	—	716	725	735
700	713	721	734	746	—	—	—
715	728	736	—	—	749	758	808
730	743	751	804	816	—	—	—
745	758	806	—	—	819	828	838
800	813	821	834	846	—	—	—
815	828	836	—	—	849	858	908
830	843	851	904	916	—	—	—
845	858	906	—	—	919	928	938
900	913	921	934	946	—	—	—
915	928	936	—	—	949	958	1008
930	943	951	1004	1016	—	—	—
945	958	1006	—	—	1019	1028	1038
1000	1013	1021	1034	1046	—	—	—
1015	1028	1036	—	—	1049	1058	1108
1030	1043	1051	1104	1116	—	—	—
1045	1058	1106	—	—	1119	1128	1138
1100	1113	1121	1134	1146	—	—	—
1115	1128	1136	—	—	1149	1158	1208
1130	1143	1151	1204	1216	—	—	—
1145	1158	1206	—	—	1219	1228	1238
1200	1213	1221	1234	1246	—	—	—
1215	1228	1236	—	—	1249	1258	108
1230	1243	1251	104	116	—	—	—
1245	1258	106	—	—	119	128	138
100	113	121	134	146	—	—	—
115	128	136	—	—	149	158	208
130	143	151	204	216	—	—	—
145	158	206	—	—	219	228	238
200	213	221	234	246	—	—	—
215	228	236	—	—	249	258	309
230	243	251	304	316	—	—	—
245	258	306	—	—	319	328	339
300	313	321	334	346	—	—	—
315	328	336	—	—	349	358	409
330	343	351	404	416	—	—	—
345	358	406	—	—	419	428	439
400	413	421	434	446	—	—	—
415	429	437	—	—	449	458	509
430	443	451	504	516	—	—	—
445	459	507	—	—	519	528	539
500	513	521	534	546	—	—	—
515	529	537	—	—	549	558	609
530	543	551	604	616	—	—	—
545	559	607	—	—	619	628	639
600	613	621	634	645	—	—	—
615	628	636	—	—	649	658	708
630	643	651	704	715	—	—	—
645	658	706	—	—	719	728	738
700	712	719	730	740	—	—	—
730	742	749	—	—	800	808	817
800	812	819	—	—	830	838	847
830	842	849	—	—	900	908	917
900	912	919	—	—	930	938	947
930	942	949	—	—	1000	1008	1017
1000	1012	1019	—	—	1030	1038	1047
1030	1042	1049	—	—	1100	1108	1117
1100	1112	1119	—	—	1130	1138	1147
1130	1142	1149	—	—	1200	1208	1217

Route 8 M-F / Westbound

Houghton at Broadway	Broadway at Pantano	Udall Station	Broadway at Wilmot (NW)	Broadway at Alvernon	Broadway at Campbell	Downtown — Ronstadt Ctr.
415	423	—	430	441	449	455
—	—	448	500	511	519	525
515	523	—	530	541	549	555
—	—	530	543	555	603	610
542	551	—	558	610	618	625
—	—	600	613	625	633	640
612	621	—	628	640	648	655
—	—	627	641	654	703	710
638	648	—	656	709	718	725
—	—	657	711	724	733	740
708	718	—	726	739	748	755
—	—	727	741	754	803	810
738	748	—	756	809	818	825
—	—	757	811	824	833	840
808	818	—	826	839	848	855
—	—	827	841	854	903	910
838	848	—	856	909	918	925
—	—	857	911	924	933	940
908	918	—	926	939	948	955
—	—	927	941	954	1003	1010
938	948	—	956	1009	1018	1025
—	—	957	1011	1024	1033	1040
1008	1018	—	1026	1039	1048	1055
—	—	1027	1041	1054	1103	1110
1038	1048	—	1056	1109	1118	1125
—	—	1057	1111	1124	1133	1140
1108	1118	—	1126	1139	1148	1155
—	—	1127	1141	1154	1203	1210
1138	1148	—	1156	1209	1218	1225
—	—	1157	1211	1224	1233	1240
1208	1218	—	1226	1239	1248	1255
—	—	1227	1241	1254	103	110
1238	1248	—	1256	109	118	125
—	—	1257	111	124	133	140
108	118	—	126	139	148	155
—	—	126	141	154	203	210
138	148	—	156	209	218	225
—	—	156	211	224	233	240
208	218	—	226	239	248	255
—	—	226	241	254	303	310
238	248	—	256	309	318	325
—	—	256	311	324	333	340
308	318	—	326	339	348	355
—	—	326	341	354	403	410
338	348	—	356	409	418	425
—	—	356	411	424	433	440
408	418	—	426	439	448	455
—	—	426	441	454	503	510
438	448	—	456	509	518	525
—	—	456	511	524	533	540
508	518	—	526	539	548	555
—	—	528	542	555	603	610
540	549	—	557	610	618	625
—	—	558	612	625	633	640
610	619	—	627	640	648	655
—	—	646	659	711	719	725
714	722	—	729	741	749	755
—	—	746	759	811	819	825
814	822	—	829	841	849	855
844	852	—	859	911	919	925
914	922	—	929	941	949	955
944	952	—	959	1011	1019	1025
1014	1022	—	1029	1041	1049	1055
1044	1052	—	1059	1111	1119	1125

Route 8 SAT / Eastbound

1	2	3	4	5	6	7	
Downtown — Ronstadt Ctr.	Broadway at Campbell	Broadway at Alvernon	Wilmot at Broadway (NE)	Udall Station	Broadway at Wilmot (SE)	Broadway at Pantano	Houghton at Broadway
545	556	603	—	—	614	621	629
615	626	633	644	653	—	—	—
645	656	703	—	—	714	721	729
700	711	718	729	738	—	—	—
715	726	733	—	—	744	751	759
730	741	748	759	808	—	—	—
745	756	803	—	—	814	821	829
800	811	818	829	838	—	—	—
815	826	833	—	—	844	851	859
830	841	848	859	908	—	—	—
845	856	903	—	—	914	921	929
900	911	919	932	941	—	—	—
915	926	934	—	—	947	954	1003
930	941	949	1002	1011	—	—	—
945	956	1004	—	—	1017	1024	1033
1000	1011	1019	1032	1041	—	—	—
1015	1026	1034	—	—	1047	1054	1103
1030	1041	1049	1102	1111	—	—	—
1045	1056	1104	—	—	1117	1124	1133
1100	1111	1119	1132	1141	—	—	—
1115	1126	1134	—	—	1147	1154	1203
1130	1141	1149	1202	1211	—	—	—
1145	1156	1204	—	—	1217	1224	1233
1200	1211	1219	1232	1241	—	—	—
1215	1226	1234	—	—	1247	1254	103
1230	1241	1249	102	111	—	—	—
1245	1256	104	—	—	117	124	133
100	111	119	132	141	—	—	—
115	126	134	—	—	147	154	203
130	141	149	202	211	—	—	—
145	156	204	—	—	217	224	233
200	211	219	232	241	—	—	—
215	226	234	—	—	247	254	303
230	241	249	302	311	—	—	—
245	256	304	—	—	317	324	333
300	311	319	332	341	—	—	—
315	326	334	—	—	347	354	403
330	341	349	402	411	—	—	—
345	356	404	—	—	417	424	433
400	411	419	432	441	—	—	—
415	426	434	—	—	447	454	503
430	441	449	502	511	—	—	—
445	456	504	—	—	517	524	533
500	511	519	532	541	—	—	—
515	526	534	—	—	547	554	603
530	541	549	602	611	—	—	—
545	556	604	—	—	617	624	633
600	611	618	629	638	—	—	—
630	641	648	—	—	659	706	714
700	711	718	729	738	—	—	—
730	741	748	—	—	759	806	814
800	811	818	829	838	—	—	—
830	841	848	—	—	859	906	914

Route 8 SAT / Westbound

7	6	5	4	3	2	1
Houghton at Broadway	Broadway at Pantano	Udall Station	Broadway at Wilmot (NW)	Broadway at Alvernon	Broadway at Campbell	Downtown — Ronstadt Ctr.
529	537	—	544	555	603	610
—	—	603	614	625	633	640
614	622	—	629	640	648	655
—	—	633	644	655	703	710
644	652	—	659	710	718	725
—	—	703	714	725	733	740
714	722	—	729	740	748	755
—	—	733	744	755	803	810
744	752	—	759	810	818	825
—	—	803	814	825	833	840
814	822	—	829	840	848	855
—	—	830	842	854	903	910
841	850	—	857	909	918	925
—	—	900	912	924	933	940
911	920	—	927	939	948	955
—	—	930	942	954	1003	1010
941	950	—	957	1009	1018	1025
—	—	1000	1012	1024	1033	1040
1011	1020	—	1027	1039	1048	1055
—	—	1030	1042	1054	1103	1110
1041	1050	—	1057	1109	1118	1125
—	—	1100	1112	1124	1133	1140
1111	1120	—	1127	1139	1148	1155
—	—	1130	1142	1154	1203	1210
1141	1150	—	1157	1209	1218	1225
—	—	1200	1212	1224	1233	1240
1211	1220	—	1227	1239	1248	1255
—	—	1230	1242	1254	103	110
1241	1250	—	1257	109	118	125
—	—	100	112	124	133	140
111	120	—	127	139	148	155
—	—	130	142	154	203	210
141	150	—	157	209	218	225
—	—	200	212	224	233	240
211	220	—	227	239	248	255
—	—	230	242	254	303	310
241	250	—	257	309	318	325
—	—	300	312	324	333	340
311	320	—	327	339	348	355
—	—	330	342	354	403	410
341	350	—	357	409	418	425
—	—	400	412	424	433	440
411	420	—	427	439	448	455
—	—	430	442	454	503	510
441	450	—	457	509	518	525
—	—	500	512	524	533	540
511	520	—	527	539	548	555
—	—	533	544	555	603	610
544	552	—	559	610	618	625
—	—	618	629	640	648	655
644	652	—	659	710	718	725
—	—	718	729	740	748	755
744	752	—	759	810	818	825

Route 8 SUN / Eastbound

Downtown — Ronstadt Ctr.	Broadway at Campbell	Broadway at Alvernon	Wilmington at Broadway (NE)	Udall Station	Broadway at Wilmington (SE)	Broadway at Pantano	Houghton at Broadway
1	2	3	4	5	6	7	8
630	642	649	—	—	700	708	717
650	702	709	720	730	—	—	—
710	722	729	—	—	740	748	757
730	742	749	800	810	—	—	—
750	802	809	—	—	820	828	837
810	822	829	840	850	—	—	—
830	842	849	—	—	900	908	917
850	902	909	920	930	—	—	—
910	923	931	—	—	944	953	1003
930	943	951	1004	1015	—	—	—
950	1003	1011	—	—	1024	1033	1043
1010	1023	1031	1044	1055	—	—	—
1030	1043	1051	—	—	1104	1113	1123
1050	1103	1111	1124	1135	—	—	—
1110	1123	1131	—	—	1144	1153	1203
1130	1143	1151	1204	1215	—	—	—
1150	1203	1211	—	—	1224	1233	1243
1210	1223	1231	1244	1255	—	—	—
1230	1243	1251	—	—	104	113	123
1250	103	111	124	135	—	—	—
110	123	131	—	—	144	153	203
130	143	151	204	215	—	—	—
150	203	211	—	—	224	233	243
210	223	231	244	255	—	—	—
230	243	251	—	—	304	313	323
250	303	311	324	335	—	—	—
310	323	331	—	—	344	353	403
330	343	351	404	415	—	—	—
350	403	411	—	—	424	433	443
410	423	431	444	455	—	—	—
430	443	451	—	—	504	513	523
450	503	511	524	535	—	—	—
510	523	531	—	—	544	553	603
530	543	551	604	615	—	—	—
550	603	611	—	—	624	633	643
610	622	629	640	650	—	—	—
630	642	649	—	—	700	708	717
700	712	719	730	740	—	—	—
730	742	749	—	—	800	808	817
800	812	819	830	840	—	—	—
830	842	849	—	—	900	908	917

Route 8 SUN / Westbound

Houghton at Broadway	Broadway at Pantano	Udall Station	Broadway at Wilmington (NW)	Broadway at Alvernon	Broadway at Campbell	Downtown — Ronstadt Ctr.
1	2	3	4	5	6	7
625	633	—	640	651	659	705
—	—	648	700	711	719	725
705	713	—	720	731	739	745
—	—	728	740	751	759	805
745	753	—	800	811	819	825
—	—	808	820	831	839	845
819	829	—	837	849	858	905
—	—	843	857	909	918	925
859	909	—	917	929	938	945
—	—	923	937	949	958	1005
939	949	—	957	1009	1018	1025
—	—	1003	1017	1029	1038	1045
1019	1029	—	1037	1049	1058	1105
—	—	1043	1057	1109	1118	1125
1059	1109	—	1117	1129	1138	1145
—	—	1123	1137	1149	1158	1205
1139	1149	—	1157	1209	1218	1225
—	—	1203	1217	1229	1238	1245
1219	1229	—	1237	1249	1258	105
—	—	1243	1257	109	118	125
1259	109	—	117	129	138	145
—	—	123	137	149	158	205
139	149	—	157	209	218	225
—	—	203	217	229	238	245
219	229	—	237	249	258	305
—	—	243	257	309	318	325
259	309	—	317	329	338	345
—	—	323	337	349	358	405
339	349	—	357	409	418	425
—	—	403	417	429	438	445
419	429	—	437	449	458	505
—	—	443	457	509	518	525
459	509	—	517	529	538	545
—	—	528	540	551	559	605
545	553	—	600	611	619	625
—	—	618	630	641	649	655
645	653	—	700	711	719	725
—	—	718	730	741	749	755
745	753	—	800	811	819	825

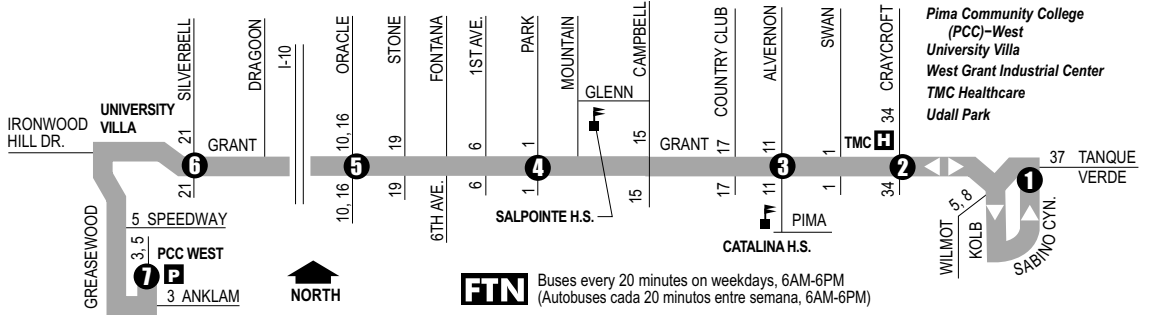
DOWNLOAD THE APP!

Plan Your Trip • Locate Your Stop • Route Alerts



Route 9 FTN

Grant



FTN Buses every 20 minutes on weekdays, 6AM-6PM
(Autobuses cada 20 minutos entre semana, 6AM-6PM)



This route travels through our new On Demand Zone. See page 51 for route maps.
Esta ruta viaja por nuestra nueva Zona On Demand. Vea la página 51 para mapas de rutas.

Route 9 M-F / Westbound

Udall Station	Grant at Craycroft	Grant at Alvernon	Grant at Park	Grant at Oracle	Ironwood Hill at Silverbell	PCC West
440	447	455	505	511	518	526
510	517	525	535	541	548	556
530	537	545	555	601	608	616
550	557	605	615	621	628	636
610	618	628	639	645	653	701
630	638	648	659	705	713	721
650	658	708	719	725	733	741
710	718	728	739	745	753	801
730	738	748	759	805	813	821
750	758	808	819	825	833	841
810	818	828	839	845	853	901
830	838	848	859	905	913	921
850	858	908	919	925	933	941
910	919	929	940	946	954	1002
930	939	949	1000	1006	1014	1022
950	959	1009	1020	1026	1034	1042
1010	1019	1029	1040	1046	1054	1102
1030	1039	1049	1100	1106	1114	1122
1050	1059	1109	1120	1126	1134	1142
1110	1119	1129	1140	1146	1154	1202
1130	1139	1149	1200	1206	1214	1222
1150	1159	1209	1220	1226	1234	1242
1210	1219	1229	1240	1246	1254	102
1230	1239	1249	100	106	114	122
1250	1259	109	120	126	134	142
110	119	129	140	146	154	202
130	139	149	200	206	214	222
150	159	209	220	226	234	242
210	219	229	241	247	255	303
230	239	249	301	307	315	323
250	259	309	321	327	335	343
310	319	329	341	347	355	403
330	339	349	401	407	415	423
350	359	409	421	427	435	443
410	419	429	441	447	455	503
430	439	449	501	507	515	523
450	459	509	521	527	535	543
510	519	529	541	547	555	603
530	539	549	601	607	615	623
550	559	609	621	627	635	643
610	619	629	641	647	655	703
640	649	659	711	717	725	733
710	718	727	738	744	752	800
740	748	757	808	814	822	830
840	848	857	908	914	922	930
940	948	957	1008	1014	1022	1030
1040	1047	1055	1105	1111	1118	1126

Route 9 M-F / Eastbound

PCC West	Grant at Silverbell	Grant at Oracle	Grant at Park	Grant at Alvernon	Grant at Craycroft	Udall Station
514	520	529	535	547	555	607
532	538	547	553	605	613	625
552	558	607	613	625	633	645
612	618	627	633	645	653	705
632	638	647	653	705	713	725
652	658	707	713	725	733	745
712	718	727	733	745	753	805
732	738	747	753	805	813	825
752	758	807	813	825	833	845
813	819	827	833	844	853	905
833	839	847	853	904	913	925
853	859	907	913	924	933	945
913	919	927	933	944	953	1005
933	939	947	953	1004	1013	1025
953	959	1007	1013	1024	1033	1045
1013	1019	1027	1033	1044	1053	1105
1033	1039	1047	1053	1104	1113	1125
1053	1059	1107	1113	1124	1133	1145
1113	1119	1127	1133	1144	1153	1205
1133	1139	1147	1153	1204	1213	1225
1153	1159	1207	1213	1224	1233	1245
1213	1219	1227	1233	1244	1253	105
1233	1239	1247	1253	104	113	125
1253	1259	107	113	124	133	145
111	117	125	132	144	153	205
131	137	145	152	204	213	225
151	157	205	212	224	233	245
211	217	225	232	244	253	305
231	237	245	252	304	313	325
251	257	305	312	324	333	345
311	317	325	332	344	353	405
331	337	345	352	404	413	425
351	357	405	412	424	433	445
411	417	425	432	444	453	505
431	437	445	452	504	513	525
451	457	505	512	524	533	545
511	517	525	532	544	553	605
531	537	545	552	604	613	625
551	557	605	612	624	633	645
619	625	632	637	647	655	705
639	645	652	657	707	715	725
659	705	712	717	727	735	745
719	725	732	737	747	755	805
749	755	802	807	817	825	835
849	855	902	907	917	925	935
949	955	1002	1007	1017	1025	1035
1049	1055	1102	1107	1117	1125	1135

Route 9 SAT / Westbound

Udall Station	Grant at Craycroft	Grant at Alvernon	Grant at Park	Grant at Oracle	Ironwood Hill at Silverbell	PCC West
1	2	3	4	5	6	7
618	626	634	644	650	657	705
718	726	734	744	750	757	805
818	826	834	844	850	857	905
914	922	932	943	949	957	1005
1014	1022	1032	1043	1049	1057	1105
1114	1122	1132	1143	1149	1157	1205
1214	1222	1232	1243	1249	1257	105
114	122	132	143	149	157	205
214	222	232	243	249	257	305
314	322	332	343	349	357	405
414	422	432	443	449	457	505
514	522	532	543	549	557	605
618	626	634	644	650	657	705
718	726	734	744	750	757	805
818	826	834	844	850	857	905

Route 9 SAT / Eastbound

PCC West	Grant at Silverbell	Grant at Oracle	Grant at Park	Grant at Alvernon	Grant at Craycroft	Udall Station
7	6	5	4	3	2	1
610	616	623	628	638	646	656
710	716	723	728	738	746	756
810	816	823	828	838	846	856
910	916	924	930	941	950	1001
1010	1016	1024	1030	1041	1050	1101
1110	1116	1124	1130	1141	1150	1201
1210	1216	1224	1230	1241	1250	101
110	116	124	130	141	150	201
210	216	224	230	241	250	301
310	316	324	330	341	350	401
410	416	424	430	441	450	501
510	516	524	530	541	550	601
610	616	623	628	638	646	656
710	716	723	728	738	746	756
810	816	823	828	838	846	856

Route 9 SUN / Westbound

1	2	3	4	5	6	7
718	726	734	744	750	757	805
818	826	834	844	850	857	905
914	922	932	943	949	957	1005
1014	1022	1032	1043	1049	1057	1105
1114	1122	1132	1143	1149	1157	1205
1214	1222	1232	1243	1249	1257	105
114	122	132	143	149	157	205
214	222	232	243	249	257	305
314	322	332	343	349	357	405
414	422	432	443	449	457	505
514	522	532	543	549	557	605
618	626	634	644	650	657	705
718	726	734	744	750	757	805

Route 9 SUN / Eastbound

7	6	5	4	3	2	1
710	716	723	728	738	746	756
810	816	823	828	838	846	856
910	916	924	930	941	950	1001
1010	1016	1024	1030	1041	1050	1101
1110	1116	1124	1130	1141	1150	1201
1210	1216	1224	1230	1241	1250	101
110	116	124	130	141	150	201
210	216	224	230	241	250	301
310	316	324	330	341	350	401
410	416	424	430	441	450	501
510	516	524	530	541	550	601
610	616	623	628	638	646	656
710	716	723	728	738	746	756
810	816	823	828	838	846	856

Comuníquese con el Centro de Satisfacción del Cliente de Sun Tran para obtener más información sobre artículos personales extraviados que puede haber olvidado mientras usaba nuestros servicios de tránsito. Sun Tran hace todo lo posible para recuperar los objetos perdidos; sin embargo, no somos responsables de los artículos dejados en los centros de tránsito, en las paradas de autobús, en los autobuses, tranvías o camionetas.



Retendremos los artículos durante 14 días de calendario antes de desecharlos o donarlos. Todos los artículos perecederos serán desechados inmediatamente.

ARTÍCULOS EXTRAVIADOS, ENCONTRADOS

1. Llame a Artículos extraviados al: (520) 792-9222
2. Describa el artículo y la fecha extraviado.
3. Recoja su artículo en la oficina administrativa de Sun Tran: 3920 N. Sun Tran Blvd. (Viaje la Ruta 10 a Romero y Smoot) **Lunes Viernes** 8 a.m. - 4 p.m. (O por cita)
4. Traiga una identificación con foto válida

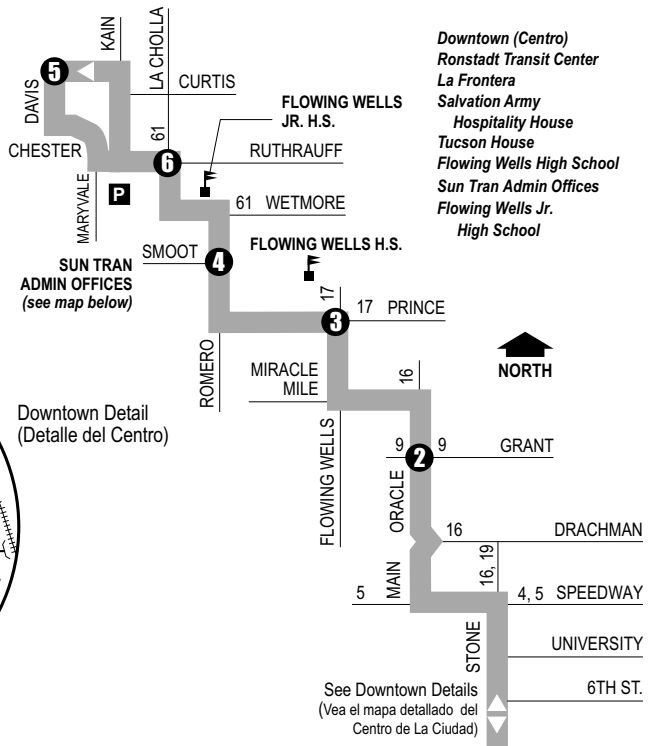
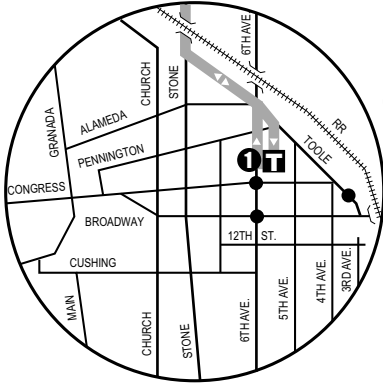


Route 10
Ruthrauff

T Ronstadt Transit Center (Centro de Tránsito)
Connecting to/(Conexión a):
Sun Tran — 1,2,3,4,6,7,8,12,16,18,19,21,22,23,25
Sun Express — 101X,102X AM, 103X, 104X,
105X,107X,109X,110X
Sun Link streetcar
Sun Shuttle — 421

ML Sun Link Transfer Point (Puntos de Transbordo a Sun Link)
● Sun Link stops (paradas de Sun Link)

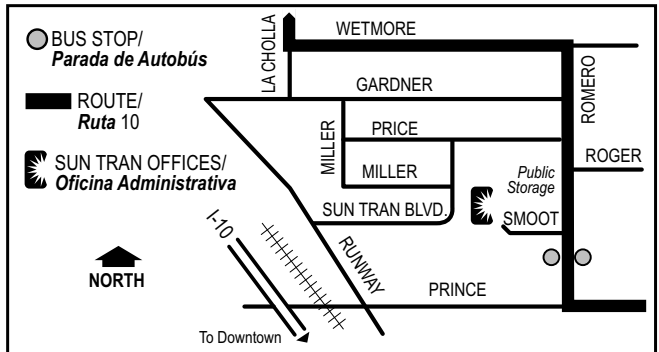
P Park & Ride Lots (Estacione y Viaje)
Ruthrauff/Plane



Downtown Detail (Detalle del Centro)



This route travels through our new On Demand Zone. See page 51 for route maps.
Esta ruta viaja por nuestra nueva Zona On Demand. Vea la página 51 para mapas de rutas.



Contact the Sun Tran Customer Satisfaction Center for more information about misplaced personal items you may have left behind while using our transit services. Sun Tran does its best to retrieve lost items; however, we are not responsible for items left at transit centers, at bus stops, on buses, streetcars or vans.



We will hold items for 14 calendar days before disposing of or donating them. All perishable items will be disposed of immediately.

LOST & FOUND

1. Call Lost & Found at:
(520) 792-9222
2. Describe the item and date of loss
3. Pick up your item at the Sun Tran Administrative Office:

3920 N. Sun Tran Blvd.
(Ride Route 10 to Romero & Smoot)
Monday - Friday
8 a.m. - 4 p.m.
(Or by appointment)



Route 10 M-F / Northbound

1	2	3	4	5	6
Downtown — Ronstadt Ctr.	Oracle at Grant	Prince at Flowing Wells	Romero at Smoot	Davis at Curtis	La Cholla at Ruthrauff
600	610	619	622	633	639
630	640	649	652	703	709
700	711	720	723	734	740
730	741	750	753	804	810
800	811	820	823	834	840
830	841	850	853	904	910
900	911	920	923	934	940
930	941	950	953	1004	1010
1000	1011	1020	1023	1034	1040
1030	1041	1050	1053	1104	1110
1100	1111	1120	1123	1134	1140
1130	1141	1150	1153	1204	1210
1200	1211	1220	1223	1234	1240
1230	1241	1250	1253	104	110
100	111	120	123	134	140
130	141	150	153	204	210
200	212	222	225	236	242
230	242	252	255	306	312
300	312	322	325	336	342
330	342	352	355	406	412
400	412	422	425	436	442
430	442	452	455	506	512
500	512	522	525	536	542
530	542	552	555	606	612
600	611	620	623	634	640
630	641	650	653	704	710
700	709	718	721	732	738
735	744	753	756	807	813
835	844	853	856	907	913
935	944	953	956	1007	1013
1035	1044	1053	1056	1107	1113

Route 10 M-F / Southbound

6	4	3	2	1
La Cholla at Ruthrauff	Romero at Smoot	Flowing Wells at Prince	Oracle at Grant	Downtown — Ronstadt Ctr.
528	533	537	545	555
556	601	605	614	625
626	631	635	644	655
655	700	704	714	725
725	730	734	744	755
755	800	804	814	825
825	830	834	844	855
855	900	904	914	925
925	930	934	944	955
955	1000	1004	1014	1025
1025	1030	1034	1044	1055
1055	1100	1104	1114	1125
1125	1130	1134	1144	1155
1155	1200	1204	1214	1225
1225	1230	1234	1244	1255
1255	100	104	114	125
125	130	134	144	155
154	159	203	213	225
224	229	233	243	255
254	259	303	313	325
324	329	333	343	355
354	359	403	413	425
424	429	433	443	455
454	459	503	513	525
524	529	533	543	555
556	601	605	614	625
626	631	635	644	655
658	703	707	715	725
753	758	802	810	820
853	858	902	910	920
953	958	1002	1010	1020

Route 10 SAT / Northbound

1	2	3	4	5	6
630	639	648	651	702	707
730	739	748	751	802	807
830	839	848	851	902	907
930	941	950	953	1004	1010
1030	1041	1050	1053	1104	1110
1130	1141	1150	1153	1204	1210
1230	1241	1250	1253	104	110
130	141	150	153	204	210
230	241	250	253	304	310
330	341	350	353	404	410
430	441	450	453	504	510
530	541	550	553	604	610
630	639	648	651	702	707
730	739	748	751	802	807
830	839	848	851	902	907

Route 10 SAT / Southbound

6	4	3	2	1
528	533	537	545	555
628	633	637	645	655
728	733	737	745	755
828	833	837	845	855
926	931	935	944	955
1026	1031	1035	1044	1055
1126	1131	1135	1144	1155
1226	1231	1235	1244	1255
126	131	135	144	155
226	231	235	244	255
326	331	335	344	355
426	431	435	444	455
526	531	535	544	555
628	633	637	645	655
728	733	737	745	755

Route 10 SUN / Northbound

1	2	3	4	5	6
630	639	648	651	702	707
730	739	748	751	802	807
830	839	848	851	902	907
930	941	950	953	1004	1010
1030	1041	1050	1053	1104	1110
1130	1141	1150	1153	1204	1210
1230	1241	1250	1253	104	110
130	141	150	153	204	210
230	241	250	253	304	310
330	341	350	353	404	410
430	441	450	453	504	510
530	541	550	553	604	610
630	639	648	651	702	707
730	739	748	751	802	807

Route 10 SUN / Southbound

6	4	3	2	1
630	635	639	647	657
730	735	739	747	757
830	835	839	847	857
930	935	939	948	959
1030	1035	1039	1048	1059
1130	1135	1139	1148	1159
1230	1235	1239	1248	1259
130	135	139	148	159
230	235	239	248	259
330	335	339	348	359
430	435	439	448	459
530	535	539	548	559
630	635	639	647	657
730	735	739	747	757

Route 11 FTN

Alvernon

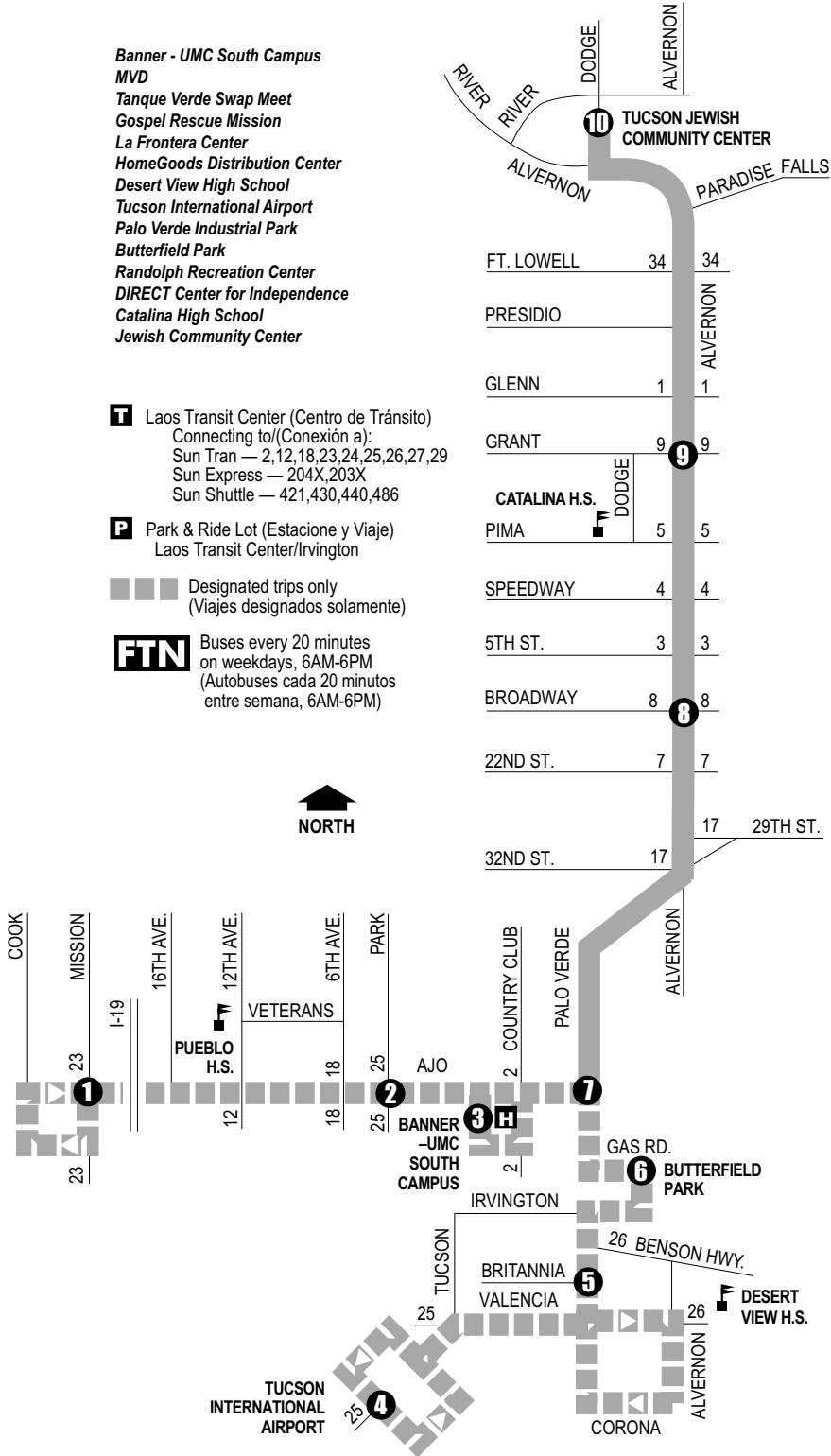
- Banner - UMC South Campus
- MVD
- Tanque Verde Swap Meet
- Gospel Rescue Mission
- La Frontera Center
- HomeGoods Distribution Center
- Desert View High School
- Tucson International Airport
- Palo Verde Industrial Park
- Butterfield Park
- Randolph Recreation Center
- DIRECT Center for Independence
- Catalina High School
- Jewish Community Center

T Laos Transit Center (Centro de Tránsito)
 Connecting to/(Conexión a):
 Sun Tran — 2,12,18,23,24,25,26,27,29
 Sun Express — 204X,203X
 Sun Shuttle — 421,430,440,486

P Park & Ride Lot (Estacione y Viaje)
 Laos Transit Center/Irvington

■ ■ ■ Designated trips only
 (Viajes designados solamente)

FTN Buses every 20 minutes
 on weekdays, 6AM-6PM
 (Autobuses cada 20 minutos
 entre semana, 6AM-6PM)



This route travels through our new On Demand Zone. See page 51 for route maps.

Esta ruta viaja por nuestra nueva Zona On Demand. Vea la página 51 para mapas de rutas.

Route 11 M-F / Northbound

Ajo at Mission	Ajo at Park	Banner—JMC South Campus	Tucson Airport	Palo Verde at Valencia (Britannia)	Butterfield Park	Palo Verde at Ajo	Alvermon at Broadway	Alvermon at Grant	Dodge at River
524	534	540	—	—	—	545	555	604	610
—	—	—	536	548	555	600	610	619	625
554	604	610	—	—	—	615	625	634	640
—	—	—	606	618	625	630	640	649	655
619	630	637	—	—	—	642	653	703	710
—	—	—	633	645	652	657	708	718	725
649	700	707	—	—	—	712	723	733	740
—	—	—	703	715	722	727	738	748	755
719	730	737	—	—	—	742	753	803	810
—	—	—	733	745	752	757	808	818	825
749	800	807	—	—	—	812	823	833	840
—	—	—	803	815	822	827	838	848	855
819	830	837	—	—	—	842	853	903	910
—	—	—	833	845	852	857	908	918	925
849	900	907	—	—	—	912	923	933	940
—	—	—	903	915	922	927	938	948	955
919	930	937	—	—	—	942	953	1003	1010
—	—	—	933	945	952	957	1008	1018	1025
949	1000	1007	—	—	—	1012	1023	1033	1040
—	—	—	1003	1015	1022	1027	1038	1048	1055
1019	1030	1037	—	—	—	1042	1053	1103	1110
—	—	—	1033	1045	1052	1057	1108	1118	1125
1049	1100	1107	—	—	—	1112	1123	1133	1140
—	—	—	1103	1115	1122	1127	1138	1148	1155
1119	1130	1137	—	—	—	1142	1153	1203	1210
—	—	—	1133	1145	1152	1157	1208	1218	1225
1149	1200	1207	—	—	—	1212	1223	1233	1240
—	—	—	1203	1215	1222	1227	1238	1248	1255
1219	1230	1237	—	—	—	1242	1253	103	110
—	—	—	1233	1245	1252	1257	108	118	125
1249	100	107	—	—	—	112	123	133	140
—	—	—	103	115	122	127	138	148	155
117	129	136	—	—	—	141	152	203	210
—	—	—	131	144	151	156	207	218	225
147	159	206	—	—	—	211	222	233	240
—	—	—	201	214	221	226	237	248	255
217	229	236	—	—	—	241	252	303	310
—	—	—	231	244	251	256	307	318	325
247	259	306	—	—	—	311	322	333	340
—	—	—	301	314	321	326	337	348	355
317	329	336	—	—	—	341	352	403	410
—	—	—	331	344	351	356	407	418	425
347	359	406	—	—	—	411	422	433	440
—	—	—	401	414	421	426	437	448	455
417	429	436	—	—	—	441	452	503	510
—	—	—	431	444	451	456	507	518	525
447	459	506	—	—	—	511	522	533	540
—	—	—	501	514	521	526	537	548	555
522	532	538	—	—	—	543	553	603	610
—	—	—	534	546	553	558	608	618	625
607	617	623	—	—	—	628	638	648	655
—	—	—	640	651	658	702	711	719	725
713	722	728	—	—	—	732	741	749	755
—	—	—	740	751	758	802	811	819	825
813	822	828	—	—	—	832	841	849	855
—	—	—	840	851	858	902	911	919	925
913	922	928	—	—	—	932	941	949	955
—	—	—	940	951	958	1002	1011	1019	1025
1013	1022	1028	—	—	—	1032	1041	1049	1055
—	—	—	1040	1051	1058	1102	1111	1119	1125
1113	1122	1128	—	—	—	1132	1141	1149	1155
—	—	—	1140	1151	1158	1202	1211	1219	1225

Route 11 M-F / Southbound

Dodge at River	Alvermon at Grant	Alvermon at Broadway	Palo Verde at Ajo (SW)	Butterfield Park	Palo Verde at Valencia (Britannia)	Tucson Airport	Ajo at Palo Verde (NW)	Banner—JMC South Campus	Ajo at Park	Ajo at Mission
455	501	509	519	522	529	542	—	—	—	—
510	516	524	—	—	—	—	534	537	543	555
525	531	539	549	552	559	612	—	—	—	—
540	546	554	—	—	—	—	604	607	613	625
555	601	609	619	622	629	642	—	—	—	—
610	617	626	—	—	—	—	637	640	646	659
625	632	641	652	655	703	717	—	—	—	—
640	647	656	—	—	—	—	707	710	716	729
655	702	711	722	725	733	747	—	—	—	—
710	718	728	—	—	—	—	739	743	750	804
725	733	743	754	758	806	820	—	—	—	—
740	748	758	—	—	—	—	809	813	820	834
755	803	813	824	828	836	850	—	—	—	—
810	818	828	—	—	—	—	839	843	850	904
825	833	843	854	858	906	920	—	—	—	—
840	848	858	—	—	—	—	909	913	920	934
855	903	913	924	928	936	950	—	—	—	—
910	918	928	—	—	—	—	939	943	950	1004
925	933	943	954	958	1006	1020	—	—	—	—
940	948	958	—	—	—	—	1009	1013	1020	1034
955	1003	1013	1024	1028	1036	1050	—	—	—	—
1010	1018	1028	—	—	—	—	1039	1043	1050	1104
1025	1033	1043	1054	1058	1106	1120	—	—	—	—
1040	1048	1058	—	—	—	—	1109	1113	1120	1134
1055	1103	1113	1124	1128	1136	1150	—	—	—	—
1110	1118	1128	—	—	—	—	1139	1143	1150	1204
1125	1133	1143	1154	1158	1206	1220	—	—	—	—
1140	1148	1158	—	—	—	—	1209	1213	1220	1234
1155	1203	1213	1224	1228	1236	1250	—	—	—	—
1210	1218	1228	—	—	—	—	1239	1243	1250	104
1225	1233	1243	1254	1258	106	120	—	—	—	—
1240	1248	1258	—	—	—	—	109	113	120	134
1255	103	113	124	128	136	150	—	—	—	—
110	118	128	—	—	—	—	139	143	150	204
125	133	143	154	158	206	220	—	—	—	—
140	148	158	—	—	—	—	209	213	220	234
155	203	213	224	228	236	250	—	—	—	—
210	218	228	—	—	—	—	239	243	250	305
225	233	243	254	258	306	321	—	—	—	—
240	248	258	—	—	—	—	309	313	320	335
255	303	313	324	328	336	351	—	—	—	—
310	318	328	—	—	—	—	339	343	350	405
325	333	343	354	358	406	421	—	—	—	—
340	348	358	—	—	—	—	409	413	420	435
355	403	413	424	428	436	451	—	—	—	—
410	418	428	—	—	—	—	439	443	450	505
425	433	443	454	458	506	521	—	—	—	—
440	448	458	—	—	—	—	509	513	520	535
455	503	513	524	528	536	551	—	—	—	—
510	518	528	—	—	—	—	539	543	550	605
525	533	543	554	558	606	621	—	—	—	—
540	548	558	—	—	—	—	609	613	620	635
555	603	613	624	628	636	651	—	—	—	—
610	617	626	—	—	—	—	637	640	646	700
640	647	656	707	710	718	732	—	—	—	—
710	716	724	—	—	—	—	734	737	742	754
740	746	754	804	807	814	827	—	—	—	—
810	816	824	—	—	—	—	834	837	842	854
840	846	854	904	907	914	927	—	—	—	

Route 11 SAT / Northbound

1	2	3	4	5	6	7	8	9	10
Ajo at Mission	Ajo at Park	Banner—JMC South Campus	Tucson Airport	Palo Verde at Valencia (Britannia)	Butterfield Park	Palo Verde at Ajo	Alvemon at Broadway	Alvemon at Grant	Dodge at River
—	—	—	540	551	558	602	611	619	625
613	622	628	—	—	—	632	641	649	655
—	—	—	640	651	658	702	711	719	725
713	722	728	—	—	—	732	741	749	755
—	—	—	740	751	758	802	811	819	825
813	822	828	—	—	—	832	841	849	855
—	—	—	840	851	858	902	911	919	925
913	922	928	—	—	—	932	941	949	955
—	—	—	934	946	953	958	1008	1018	1025
1006	1017	1023	—	—	—	1028	1038	1048	1055
—	—	—	1034	1046	1053	1058	1108	1118	1125
1106	1117	1123	—	—	—	1128	1138	1148	1155
—	—	—	1134	1146	1153	1158	1208	1218	1225
1206	1217	1223	—	—	—	1228	1238	1248	1255
—	—	—	1234	1246	1253	1258	108	118	125
106	117	123	—	—	—	128	138	148	155
—	—	—	134	146	153	158	208	218	225
206	217	223	—	—	—	228	238	248	255
—	—	—	234	246	253	258	308	318	325
306	317	323	—	—	—	328	338	348	355
—	—	—	334	346	353	358	408	418	425
406	417	423	—	—	—	428	438	448	455
—	—	—	434	446	453	458	508	518	525
506	517	523	—	—	—	528	538	548	555
—	—	—	540	551	558	602	611	619	625
613	622	628	—	—	—	632	641	649	655
—	—	—	640	651	658	702	711	719	725
713	722	728	—	—	—	732	741	749	755
—	—	—	740	751	758	802	811	819	825
843	852	858	—	—	—	902	911	919	925

Route 11 SAT / Southbound

10	9	8	7	6	5	4	3	2	1
Dodge at River	Alvemon at Grant	Alvemon at Broadway	Palo Verde at Ajo (SW)	Butterfield Park	Palo Verde at Valencia (Britannia)	Tucson Airport	Ajo at Palo Verde (NW)	Banner—JMC South Campus	Ajo at Mission
515	521	529	539	542	549	602	—	—	—
600	606	614	—	—	—	—	624	627	633 645
630	636	644	654	657	704	717	—	—	—
700	706	714	—	—	—	—	724	727	733 745
730	736	744	754	757	804	817	—	—	—
800	806	814	—	—	—	—	824	827	833 845
830	836	844	854	857	904	917	—	—	—
900	906	914	—	—	—	—	924	927	933 945
930	936	944	954	957	1004	1017	—	—	—
1000	1008	1017	—	—	—	—	1028	1032	1039 1053
1030	1038	1047	1058	1102	1110	1124	—	—	—
1100	1108	1117	—	—	—	—	1128	1132	1139 1153
1130	1138	1147	1158	1202	1210	1224	—	—	—
1200	1208	1217	—	—	—	—	1228	1232	1239 1253
1230	1238	1247	1258	102	110	124	—	—	—
100	108	117	—	—	—	—	128	132	139 153
130	138	147	158	202	210	224	—	—	—
200	208	217	—	—	—	—	228	232	239 253
230	238	247	258	302	310	324	—	—	—
300	308	317	—	—	—	—	328	332	339 353
330	338	347	358	402	410	424	—	—	—
400	408	417	—	—	—	—	428	432	439 453
430	438	447	458	502	510	524	—	—	—
500	508	517	—	—	—	—	528	532	539 553
530	538	547	558	602	610	624	—	—	—
600	606	614	—	—	—	—	624	627	633 645
630	636	644	654	657	704	717	—	—	—
700	706	714	—	—	—	—	724	727	733 745
730	736	744	754	757	804	817	—	—	—
800	806	814	—	—	—	—	824	827	833 845

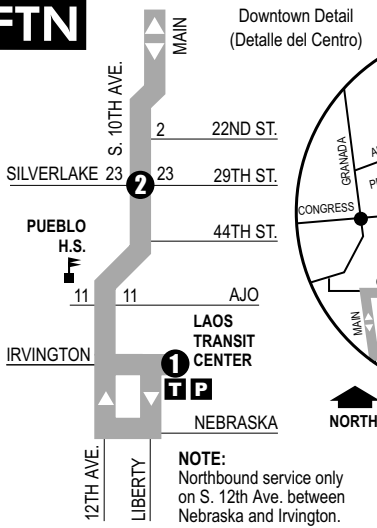
Route 11 SUN / Northbound

1	2	3	4	5	6	7	8	9	10
—	—	—	540	551	558	602	611	619	625
613	622	628	—	—	—	632	641	649	655
—	—	—	640	651	658	702	711	719	725
713	722	728	—	—	—	732	741	749	755
—	—	—	740	751	758	802	811	819	825
813	822	828	—	—	—	832	841	849	855
—	—	—	840	851	858	902	911	919	925
913	922	928	—	—	—	932	941	949	955
—	—	—	934	946	953	958	1008	1018	1025
1006	1017	1023	—	—	—	1028	1038	1048	1055
—	—	—	1034	1046	1053	1058	1108	1118	1125
1106	1117	1123	—	—	—	1128	1138	1148	1155
—	—	—	1134	1146	1153	1158	1208	1218	1225
1206	1217	1223	—	—	—	1228	1238	1248	1255
—	—	—	1234	1246	1253	1258	108	118	125
106	117	123	—	—	—	128	138	148	155
—	—	—	134	146	153	158	208	218	225
206	217	223	—	—	—	228	238	248	255
—	—	—	234	246	253	258	308	318	325
306	317	323	—	—	—	328	338	348	355
—	—	—	334	346	353	358	408	418	425
406	417	423	—	—	—	428	438	448	455
—	—	—	434	446	453	458	508	518	525
506	517	523	—	—	—	528	538	548	555
—	—	—	540	551	558	602	611	619	625
613	622	628	—	—	—	632	641	649	655
—	—	—	640	651	658	702	711	719	725
713	722	728	—	—	—	732	741	749	755
—	—	—	740	751	758	802	811	819	825

Route 11 SUN / Southbound

10	9	8	7	6	5	4	3	2	1
515	521	529	539	542	549	602	—	—	—
600	606	614	—	—	—	—	624	627	633 645
630	636	644	654	657	704	717	—	—	—
700	706	714	—	—	—	—	724	727	733 745
730	736	744	754	757	804	817	—	—	—
800	806	814	—	—	—	—	824	827	833 845
830	836	844	854	857	904	917	—	—	—
900	906	914	—	—	—	—	924	927	933 945
930	936	944	954	957	1004	1017	—	—	—
1000	1008	1017	—	—	—	—	1028	1032	1039 1053
1030	1038	1047	1058	1102	1110	1124	—	—	—
1100	1108	1117	—	—	—	—	1128	1132	1139 1153
1130	1138	1147	1158	1202	1210	1224	—	—	—
1200	1208	1217	—	—	—	—	1228	1232	1239 1253
1230	1238	1247	1258	102	110	124	—	—	—
100	108	117	—	—	—	—	128	132	139 153
130	138	147	158	202	210	224	—	—	—
200	208	217	—	—	—	—	228	232	239 253
230	238	247	258	302	310	324	—	—	—
300	308	317	—	—	—	—	328	332	339 353
330	338	347	358	402	410	424	—	—	—
400	408	417	—	—	—	—	428	432	439 453
430	438	447	458	502	510	524	—	—	—
500	508	517	—	—	—	—	528	532	539 553
530	538	547	558	602	610	624	—	—	—
600	606	614	—	—	—	—	624	627	633 645
630	636	644	654	657	704	717	—	—	—
700	706	714	—	—	—	—	724	727	733 745
730	736	744	754	757	804	817	—	—	—

Route 12 FTN
10th/12th Avenue



- Roy Laos Transit Center**
El Pueblo Neighborhood Center
Tucson Rodeo Grounds
Pueblo High School
South Tucson
Downtown (Centro)
- Tucson Convention Center**
La Frontera
Ronstadt Transit Center
Joel D. Valdez Main Library
ADA/Special Services
Pima County Superior Court

Route 12 M-F Northbound

Route 12 M-F Southbound


- P** Park & Ride Lots (Estacione y Viaje)
Laos Transit Center/Irvington
- T** Ronstadt Transit Center (Centro de Tránsito)
Connecting to/(Conexión a):
Sun Tran — 1,2,3,4,6,7,8,10,16,18,19,21,22,23,25
Sun Express — 101X,102X,103X,104X,105X,107X,109X,110X
Sun Link streetcar
Sun Shuttle — 421
- T** Laos Transit Center (Centro de Tránsito)
Connecting to/(Conexión a):
Sun Tran — 2,18,23,24,25,26,27,29
Sun Express — 203X,204X
Sun Shuttle — 421,430,440, 486
- FTN** Sun Link Transfer Point
(Puntos de Transbordo a Sun Link)
● Sun Link stops (paradas de Sun Link)

FTN Buses every 20 minutes on weekdays, 6AM-6PM (Autobuses cada 20 minutos entre semana, 6AM-6PM)


Laos Transit Center	10th Ave. at 29th St.	Downtown - Ronstadt Ctr.	Downtown - Ronstadt Ctr.	10th Ave. at 29th St.	Laos Transit Center
532	545	555	500	510	520
551	605	615	600	611	623
611	625	635	620	631	643
631	645	655	640	651	703
649	704	715	700	711	723
709	724	735	720	731	743
729	744	755	740	751	803
749	804	815	800	811	823
809	824	835	820	831	843
829	844	855	840	851	903
850	905	915	900	911	923
910	925	935	920	931	943
930	945	955	940	951	1003
950	1005	1015	1000	1011	1023
1010	1025	1035	1020	1031	1043
1030	1045	1055	1040	1051	1103
1050	1105	1115	1100	1111	1123
1110	1125	1135	1120	1131	1143
1130	1145	1155	1140	1151	1203
1150	1205	1215	1200	1211	1223
1210	1225	1235	1220	1231	1243
1230	1245	1255	1240	1251	103
1249	104	115	100	111	123
109	124	135	120	131	143
129	144	155	140	151	203
149	204	215	200	212	226
209	224	235	220	232	246
229	244	255	240	252	306
249	304	315	300	312	326
309	324	335	320	332	346
329	344	355	340	352	406
349	404	415	400	412	425
409	424	435	420	432	445
429	444	455	440	452	505
449	504	515	500	512	525
509	524	535	520	532	545
529	544	555	540	552	605
559	614	625	600	612	625
629	644	655	630	642	655
702	715	725	700	710	720
732	745	755	730	740	750
802	815	825	800	810	820
832	845	855	830	840	850
902	915	925	900	910	920
932	945	955	930	940	950
1002	1015	1025	1000	1010	1020
1032	1045	1055	1030	1040	1050
1102	1115	1125	1100	1110	1120
			1130	1140	1150

Sun Tran 12

Route 12 SAT / Northbound

Laos Transit Center 	10th Ave. at 29th St.	Downtown - Ronstadt Ctr.
①	②	③
532	545	555
602	615	625
632	645	655
702	715	725
732	745	755
802	815	825
832	845	855
859	914	925
929	944	955
959	1014	1025
1029	1044	1055
1059	1114	1125
1129	1144	1155
1159	1214	1225
1229	1244	1255
1259	114	125
129	144	155
159	214	225
229	244	255
259	314	325
329	344	355
359	414	425
429	444	455
459	514	525
529	544	555
632	645	655
732	745	755
832	845	855

Route 12 SAT / Southbound

Downtown - Ronstadt Ctr.	10th Ave. at 29th St.	Laos Transit Center 
③	②	①
600	610	620
630	640	650
700	710	720
730	740	750
800	810	820
830	840	850
900	912	924
930	942	954
1000	1012	1024
1030	1042	1054
1100	1112	1124
1130	1142	1154
1200	1212	1224
1230	1242	1254
100	112	124
130	142	154
200	212	224
230	242	254
300	312	324
330	342	354
400	412	424
430	442	454
500	512	524
530	542	554
600	610	620
700	710	720
800	810	820
900	910	920

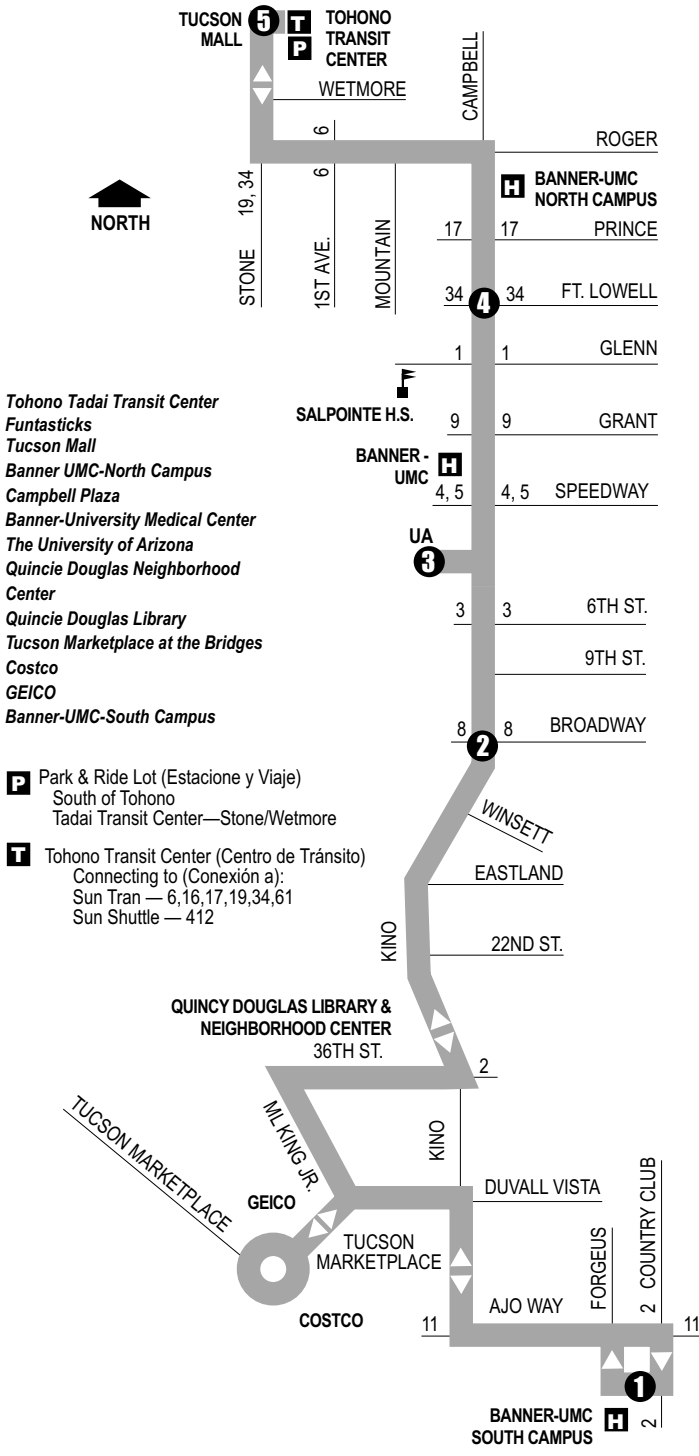
Route 12 SUN / Northbound

①	②	③
602	615	625
632	645	655
702	715	725
732	745	755
802	815	825
832	845	855
859	914	925
929	944	955
959	1014	1025
1029	1044	1055
1059	1114	1125
1129	1144	1155
1159	1214	1225
1229	1244	1255
1259	114	125
129	144	155
159	214	225
229	244	255
259	314	325
329	344	355
359	414	425
429	444	455
459	514	525
529	544	555
632	645	655
732	745	755

Route 12 SUN / Southbound

③	②	①
630	640	650
700	710	720
730	740	750
800	810	820
830	840	850
900	912	924
930	942	954
1000	1012	1024
1030	1042	1054
1100	1112	1124
1130	1142	1154
1200	1212	1224
1230	1242	1254
100	112	124
130	142	154
200	212	224
230	242	254
300	312	324
330	342	354
400	412	424
430	442	454
500	512	524
530	542	554
600	610	620
700	710	720
800	810	820

Route 15
Campbell



- Tohono Tadaí Transit Center
- Funtasticks
- Tucson Mall
- Banner UMC-North Campus
- Campbell Plaza
- Banner-University Medical Center
- The University of Arizona
- Quincie Douglas Neighborhood Center
- Quincie Douglas Library
- Tucson Marketplace at the Bridges
- Costco
- GEICO
- Banner-UMC-South Campus

- P** Park & Ride Lot (Estacione y Viaje)
South of Tohono
Tadaí Transit Center—Stone/Wetmore
- T** Tohono Transit Center (Centro de Tránsito)
Connecting to (Conexión a):
Sun Tran — 6,16,17,19,34,61
Sun Shuttle — 412



This route travels through our new On Demand Zone. See page 51 for route maps.
Esta ruta viaja por nuestra nueva Zona On Demand. Vea la página 51 para mapas de rutas.

Sun Tran 15

Route 15 M-F / Northbound

1	2	3	4	5
Banner JMC South Campus	Campbell at Broadway	UA Mall	Campbell at Ft. Lowell	Tohono Tadaí Transit Ctr.
530	541	545	554	605
558	611	615	625	637
628	641	645	655	707
656	709	715	726	740
726	739	745	756	810
756	809	815	826	840
826	839	845	856	910
857	910	915	926	940
927	940	945	956	1010
957	1010	1015	1026	1040
1027	1040	1045	1056	1110
1057	1110	1115	1126	1140
1127	1140	1145	1156	1210
1157	1210	1215	1226	1240
1227	1240	1245	1256	110
1257	110	115	126	140
127	140	145	156	210
155	209	215	228	242
225	239	245	258	312
255	309	315	328	342
325	339	345	358	412
355	409	415	428	442
425	439	445	458	512
455	509	515	528	542
525	539	545	558	612
557	610	615	626	638
627	640	645	656	708
701	712	716	725	736
800	811	815	824	835
900	911	915	924	935
1000	1011	1015	1024	1035

Route 15 M-F / Southbound

6	4	3	2	1
Tohono Tadaí Transit Ctr.	Campbell at Ft. Lowell	UA Mall	Campbell at Broadway	Banner JMC South Campus
524	536	545	549	603
553	605	615	620	635
623	635	645	650	705
649	703	715	720	736
719	733	745	750	806
749	803	815	820	836
819	833	845	850	906
849	903	915	920	936
919	933	945	950	1006
949	1003	1015	1020	1036
1019	1033	1045	1050	1106
1049	1103	1115	1120	1136
1119	1133	1145	1150	1206
1149	1203	1215	1220	1236
1219	1233	1245	1250	106
1249	103	115	120	136
119	133	145	150	206
148	203	215	220	236
218	233	245	250	306
248	303	315	320	336
318	333	345	350	406
348	403	415	420	436
418	433	445	450	506
448	503	515	520	536
518	533	545	550	606
550	604	615	620	635
654	706	715	719	733
754	806	815	819	833
854	906	915	919	933
954	1006	1015	1019	1033

NEW! Sun Shuttle Dial-a-Ride Marana/Avra Valley

Book a trip:

- Download the app
- Visit Suntran.com/sunshuttle
- Call (520) 792-9222



Route 15 SAT / Northbound

1	2	3	4	5
Banner UMC South Campus	Campbell at Broadway	UA Mall	Campbell at Ft. Lowell	Tohono Tadaí Transit Ctr.
629	641	645	655	706
729	741	745	755	806
829	841	845	855	906
927	940	945	956	1008
1027	1040	1045	1056	1108
1127	1140	1145	1156	1208
1227	1240	1245	1256	108
127	140	145	156	208
227	240	245	256	308
327	340	345	356	408
427	440	445	456	508
527	540	545	556	608
629	641	645	655	706
729	741	745	755	806
829	841	845	855	906

Route 15 SAT / Southbound

5	4	3	2	1
Tohono Tadaí Transit Ctr.	Campbell at Ft. Lowell	UA Mall	Campbell at Broadway	Banner UMC South Campus
631	643	652	656	711
731	743	752	756	811
831	843	852	856	911
931	945	956	1000	1016
1031	1045	1056	1100	1116
1131	1145	1156	1200	1216
1231	1245	1256	100	116
131	145	156	200	216
231	245	256	300	316
331	345	356	400	416
431	445	456	500	516
531	545	556	600	616
631	643	652	656	711
731	743	752	756	811
831	843	852	856	911

Route 15 SUN / Northbound

1	2	3	4	5
729	741	745	755	806
829	841	845	855	906
927	940	945	956	1008
1027	1040	1045	1056	1108
1127	1140	1145	1156	1208
1227	1240	1245	1256	108
127	140	145	156	208
227	240	245	256	308
327	340	345	356	408
427	440	445	456	508
527	540	545	556	608
629	641	645	655	706
729	741	745	755	806

Route 15 SUN / Southbound

5	4	3	2	1
731	743	752	756	811
831	843	852	856	911
931	945	956	1000	1016
1031	1045	1056	1100	1116
1131	1145	1156	1200	1216
1231	1245	1256	100	116
131	145	156	200	216
231	245	256	300	316
331	345	356	400	416
431	445	456	500	516
531	545	556	600	616
631	643	652	656	711
731	743	752	756	811





P Park & Ride Lots (Estacione y Viaje)
 N. Pima Center at Ina/Thornydale SE corner
 Ina/Via Ponte
 South of Tohono Tadai Transit Center—Stone/Wetmore

T Ronstadt Transit Center (Centro de Tránsito)
 Connecting to/(Conexión a):
 Sun Tran — 1, 2, 3, 4, 6, 7, 8, 10, 12, 18, 19, 21, 22, 23, 25
 Sun Express — 101X, 102X, 103X, 104X, 105X, 107X, 109X, 110X
 Sun Link streetcar
 Sun Shuttle — 421

T Tohono Transit Center (Centro de Tránsito)
 Connecting to/(Conexión a):
 Sun Tran — 6, 15, 17, 19, 34, 61
 Sun Shuttle — 412

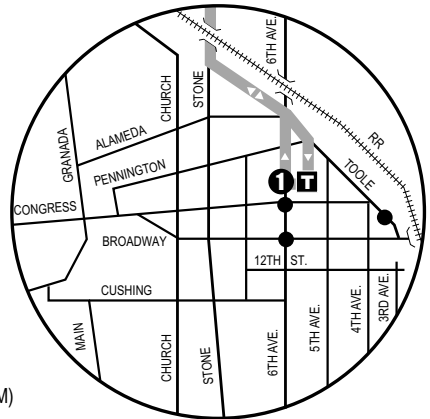
TS Sun Shuttle Transfer Points (Puntos de Transbordo a Sun Shuttle)
 Route 401 — Oracle/Ina
 Route 412 — Thornydale/Ina
 Tohono Transit Center
 Route 413 — Thornydale/Ina
 Lowe's Regency Plaza
 Route 421 — Laos & Ronstadt Transit Centers

SL Sun Link Transfer Point (Puntos de Transbordo a Sun Link)
 ● Sun Link stops (paradas de Sun Link)

■ ■ ■ Designated trips only (Viajes designados solamente) ▲ Route 16 does not service Ina/Meredith NW solamente

- Downtown (Centro)
- Ronstadt Transit Center
- Pima Community College (PCC) – Downtown
- Tucson House
- Amphi High School
- Kino Post Office (Oracle/Prince)
- Tohono Tadai Transit Center
- Funtasticks
- Tucson Mall
- Casas Adobes Post Office (Oracle/Orange Grove)
- Casas Adobes Plaza
- Foothills Mall
- Nanini Library

Downtown Detail (Detalle del Centro)



FTN Buses every 20 minutes or less on weekdays, 6AM-6PM
 (Autobuses cada 20 minutos o menos entre semana, 6AM-6PM)



This route travels through our new On Demand Zone. See page 51 for route maps.

Esta ruta viaja por nuestra nueva Zona On Demand. Vea la página 51 para mapas de rutas.

Route 16 M-F / Northbound

Downtown - Ronstadt Ctr.	Oracle at Grant	Tohono Tada Transit Ctr.	Ina at Oracle - NW Corner	Ina at La Cholla	Lowe's at Ina
530	541	554	606	612	620
600	611	624	637	643	651
630	641	654	707	713	721
700	712	726	—	—	—
715	727	741	755	801	810
730	742	756	—	—	—
745	757	811	825	831	840
800	812	826	—	—	—
815	827	841	855	901	910
830	842	856	—	—	—
845	857	911	925	931	940
900	912	926	—	—	—
915	927	941	955	1001	1010
930	942	956	—	—	—
945	957	1011	1025	1031	1040
1000	1012	1026	—	—	—
1015	1027	1041	1055	1101	1110
1030	1042	1056	—	—	—
1045	1057	1111	1125	1131	1140
1100	1112	1126	—	—	—
1115	1127	1141	1155	1201	1210
1130	1142	1156	—	—	—
1145	1157	1211	1225	1231	1240
1200	1212	1226	—	—	—
1215	1227	1241	1255	101	110
1230	1242	1256	—	—	—
1245	1257	111	125	131	140
100	113	129	—	—	—
115	128	144	158	204	214
130	143	159	—	—	—
145	158	214	228	234	244
200	213	229	—	—	—
215	228	244	258	304	314
230	243	259	—	—	—
245	258	314	328	334	344
300	313	329	—	—	—
315	328	344	358	404	414
330	343	359	—	—	—
345	358	414	428	434	444
400	413	429	—	—	—
415	428	444	458	504	514
430	443	459	—	—	—
445	458	514	528	534	544
500	513	529	—	—	—
515	528	544	558	604	614
530	543	559	—	—	—
545	558	614	628	634	644
600	611	625	—	—	—
615	628	642	655	701	710
645	656	710	—	—	—
715	726	739	751	757	805
745	756	809	—	—	—
815	826	839	851	857	905
845	856	909	—	—	—
915	926	939	951	957	1005
945	956	1009	—	—	—
1015	1026	1039	1051	1057	1105
1045	1056	1109	—	—	—
1115	1126	1139	1151	1157	1205

Route 16 M-F / Southbound

Lowe's at Ina	Ina at La Cholla	Oracle at Ina	Tohono Tada Transit Ctr.	Oracle at Grant	Downtown - Ronstadt Ctr.
502	509	514	526	543	555
530	537	543	555	612	625
612	620	626	639	656	710
642	650	656	709	726	740
712	720	726	739	756	810
742	750	756	809	826	840
812	820	826	839	856	910
842	850	856	909	926	940
912	920	926	939	956	1010
942	950	956	1009	1026	1040
1012	1020	1026	1039	1056	1110
1042	1050	1056	1109	1126	1140
1112	1120	1126	1139	1156	1210
1142	1150	1156	1209	1226	1240
1209	1218	1224	1237	1256	110
1239	1248	1254	107	126	140
109	118	124	137	156	210
139	148	154	207	226	240
209	218	224	237	256	310
239	248	254	307	326	340
308	317	323	337	356	410
338	347	353	407	426	440
408	417	423	437	456	510
438	447	453	507	526	540
512	520	526	539	557	610
542	550	556	609	627	640
647	654	659	711	728	740
747	754	759	811	828	840
847	854	859	911	928	940
947	954	959	1011	1028	1040
1047	1054	1059	1111	1128	1140



Route 16 SAT / Northbound

Downtown - Ronstadt Ctr.	Oracle at Grant	Tohono Tadaï Transit Ctr.	Ina at Oracle - NW Corner	Ina at La Cholla	Lowe's at Ina
1	2	3	4	5	6
600	610	622	634	640	648
630	640	652	—	—	—
700	710	722	734	740	748
730	740	752	—	—	—
800	810	822	834	840	848
815	825	837	—	—	—
830	840	852	—	—	—
845	855	907	—	—	—
900	911	925	938	944	953
915	926	940	—	—	—
930	941	955	—	—	—
945	956	1010	—	—	—
1000	1011	1025	1038	1044	1053
1015	1026	1040	—	—	—
1030	1041	1055	—	—	—
1045	1056	1110	—	—	—
1100	1111	1125	1138	1144	1153
1115	1126	1140	—	—	—
1130	1141	1155	—	—	—
1145	1156	1210	—	—	—
1200	1211	1225	1238	1244	1253
1215	1226	1240	—	—	—
1230	1241	1255	—	—	—
1245	1256	110	—	—	—
100	111	125	138	144	153
115	126	140	—	—	—
130	141	155	—	—	—
145	156	210	—	—	—
200	211	225	238	244	253
215	226	240	—	—	—
230	241	255	—	—	—
245	256	310	—	—	—
300	311	325	338	344	353
315	326	340	—	—	—
330	341	355	—	—	—
345	356	410	—	—	—
400	411	425	438	444	453
415	426	440	—	—	—
430	441	455	—	—	—
445	456	510	523	529	538
500	511	525	—	—	—
530	541	555	608	614	623
600	610	622	—	—	—
630	640	652	704	710	718
700	710	722	—	—	—
730	740	752	804	810	818
800	810	822	—	—	—
830	840	852	904	910	918

Route 16 SAT / Southbound

Lowe's at Ina	Ina at La Cholla	Oracle at Ina	Tohono Tadaï Transit Ctr.	Oracle at Grant	Downtown - Ronstadt Ctr.
6	5	4	3	2	1
—	—	—	726	743	755
717	724	729	740	758	810
—	—	—	756	813	825
—	—	—	811	828	840
817	824	829	826	843	855
—	—	—	840	858	910
—	—	—	854	912	925
—	—	—	909	927	940
—	—	—	924	942	955
912	920	926	939	957	1010
—	—	—	954	1012	1025
—	—	—	1009	1027	1040
—	—	—	1024	1042	1055
1012	1020	1026	1039	1057	1110
—	—	—	1054	1112	1125
—	—	—	1109	1127	1140
—	—	—	1124	1142	1155
1112	1120	1126	1139	1157	1210
—	—	—	1154	1212	1225
—	—	—	1209	1227	1240
—	—	—	1224	1242	1255
1212	1220	1226	1239	1257	110
—	—	—	1254	112	125
—	—	—	109	127	140
—	—	—	124	142	155
112	120	126	139	157	210
—	—	—	154	212	225
—	—	—	209	227	240
—	—	—	224	242	255
212	220	226	239	257	310
—	—	—	254	312	325
—	—	—	309	327	340
—	—	—	324	342	355
312	320	326	339	357	410
—	—	—	354	412	425
—	—	—	409	427	440
—	—	—	424	442	455
427	435	441	454	512	525
—	—	—	524	542	555
533	540	545	556	613	625
—	—	—	626	643	655
633	640	645	656	713	725
—	—	—	726	743	755
733	740	745	756	813	825
—	—	—	826	843	855
833	840	845	856	913	925

Route 16 SUN / Northbound

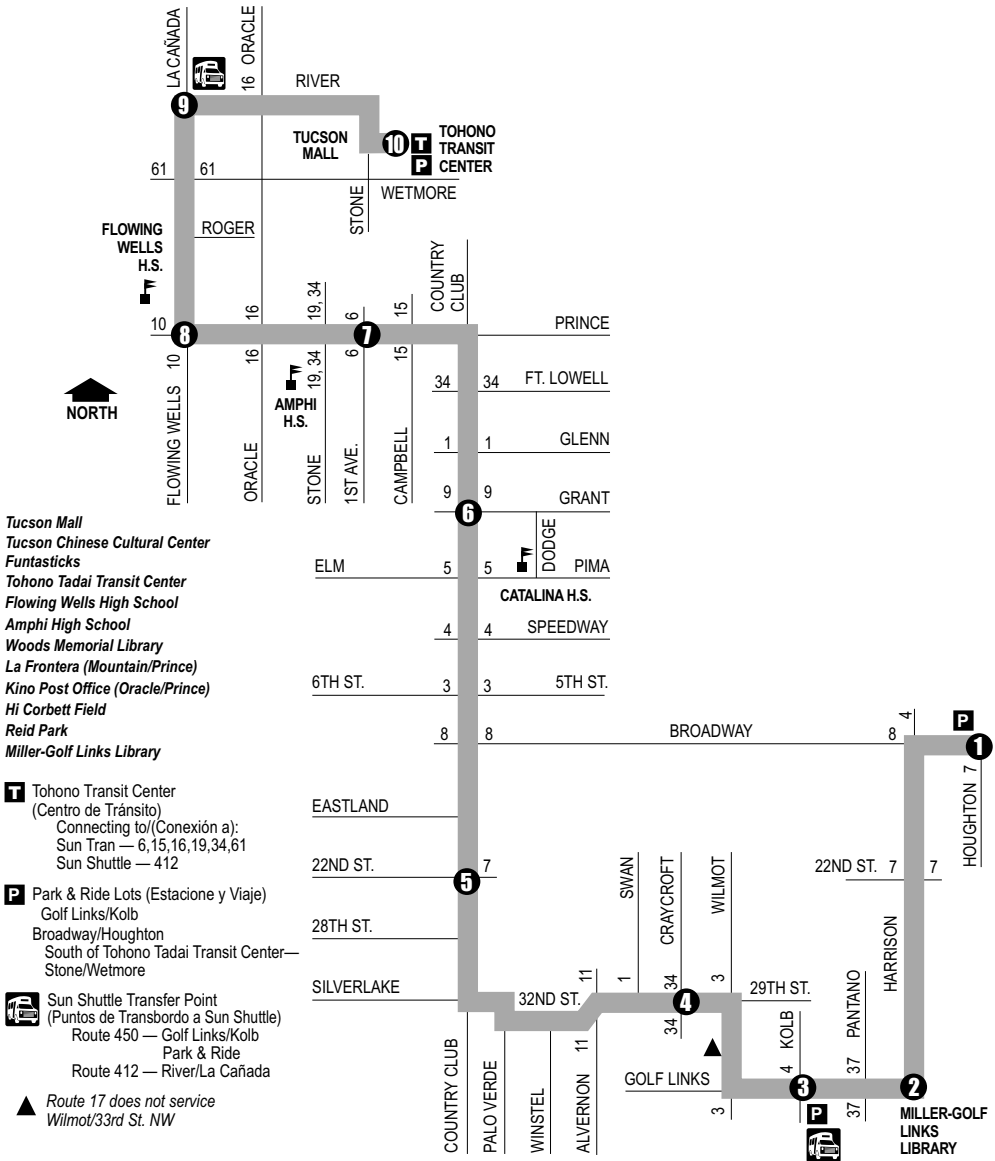
1	2	3	4	5	6
600	610	622	634	640	648
630	640	652	—	—	—
700	710	722	734	740	748
730	740	752	—	—	—
800	810	822	834	840	848
820	830	842	—	—	—
840	850	902	—	—	—
900	911	925	938	944	953
920	931	945	—	—	—
940	951	1005	—	—	—
1000	1011	1025	1038	1044	1053
1020	1031	1045	—	—	—
1040	1051	1105	—	—	—
1100	1111	1125	1138	1144	1153
1120	1131	1145	—	—	—
1140	1151	1205	—	—	—
1200	1211	1225	1238	1244	1253
1220	1231	1245	—	—	—
1240	1251	105	—	—	—
100	111	125	138	144	153
120	131	145	—	—	—
140	151	205	—	—	—
200	211	225	238	244	253
220	231	245	—	—	—
240	251	305	—	—	—
300	311	325	338	344	353
320	331	345	—	—	—
340	351	405	—	—	—
400	411	425	438	444	453
420	431	445	—	—	—
440	451	505	—	—	—
500	511	525	538	544	553
530	541	555	—	—	—
600	610	622	634	640	648
630	640	652	—	—	—
700	710	722	734	740	748
730	740	752	—	—	—
800	810	822	834	840	848

Route 16 SUN / Southbound

6	5	4	3	2	1
635	642	647	658	716	728
—	—	—	726	743	755
722	729	734	745	803	815
—	—	—	806	823	835
—	—	—	826	843	855
817	825	831	844	902	915
—	—	—	904	922	935
—	—	—	924	942	955
917	925	931	944	1002	1015
—	—	—	1004	1022	1035
—	—	—	1024	1042	1055
1017	1025	1031	1044	1102	1115
—	—	—	1104	1122	1135
—	—	—	1124	1142	1155
1117	1125	1131	1144	1202	1215
—	—	—	1204	1222	1235
—	—	—	1224	1242	1255
1217	1225	1231	1244	102	115
—	—	—	104	122	135
—	—	—	124	142	155
117	125	131	144	202	215
—	—	—	204	222	235
—	—	—	224	242	255
217	225	231	244	302	315
—	—	—	304	322	335
—	—	—	324	342	355
317	325	331	344	402	415
—	—	—	404	422	435
—	—	—	424	442	455
427	435	441	454	512	525
—	—	—	524	542	555
533	540	545	556	613	625
—	—	—	626	643	655
633	640	645	656	713	725
—	—	—	726	743	755
733	740	745	756	813	825

Route 17

Country Club/29th St.



- Tucson Mall
- Tucson Chinese Cultural Center
- Funtasticks
- Tohono Tadaí Transit Center
- Flowing Wells High School
- Amphi High School
- Woods Memorial Library
- La Frontera (Mountain/Prince)
- Kino Post Office (Oracle/Prince)
- Hi Corbett Field
- Reid Park
- Miller-Golf Links Library

T Tohono Transit Center (Centro de Tránsito)
 Connecting to/(Conexión a):
 Sun Tran — 6, 15, 16, 19, 34, 61
 Sun Shuttle — 412

P Park & Ride Lots (Estacione y Viaje)
 Golf Links/Kolb
 Broadway/Houghton
 South of Tohono Tadaí Transit Center—
 Stone/Wetmore

TS Sun Shuttle Transfer Point (Puntos de Transbordo a Sun Shuttle)
 Route 450 — Golf Links/Kolb
 Park & Ride
 Route 412 — River/La Cañada

▲ Route 17 does not service Wilmot/33rd St. NW



This route travels through our new On Demand Zone. See page 51 for route maps.
 Esta ruta viaja por nuestra nueva Zona On Demand. Vea la página 51 para mapas de rutas.



Route 17 M-F / Northbound Westbound

1	2	3	4	5	6	7	8	9	10
Houghton at Broadway	Harrison at Golf Links	Golf Links at Kolb	29th St. at Craycroft.	Country Club at 22nd St.	Country Club at Grant	Prince at 1st Ave.	Flowing Wells at Prince	River at La Cañada	Tohono Tadaí Transit Ctr.
504	512	520	529	544	555	608	618	624	630
532	540	550	559	614	625	638	648	654	700
602	610	620	629	644	655	708	718	724	730
632	640	650	659	714	725	738	748	754	800
702	710	720	729	744	755	808	818	824	830
733	741	750	759	814	825	838	848	854	900
803	811	820	829	844	855	908	918	924	930
833	841	850	859	914	925	938	948	954	1000
903	911	920	929	944	955	1008	1018	1024	1030
933	941	950	959	1014	1025	1038	1048	1054	1100
1003	1011	1020	1029	1044	1055	1108	1118	1124	1130
1033	1041	1050	1059	1114	1125	1138	1148	1154	1200
1103	1111	1120	1129	1144	1155	1208	1218	1224	1230
1133	1141	1150	1159	1214	1225	1238	1248	1254	100
1203	1211	1220	1229	1244	1255	108	118	124	130
1225	1233	1242	1251	107	120	134	146	154	200
1255	103	112	121	137	150	204	216	224	230
125	133	142	151	207	220	234	246	254	300
155	203	212	221	237	250	304	316	324	330
224	233	243	253	309	322	336	347	354	400
254	303	313	323	339	352	406	417	424	430
324	333	343	353	409	422	436	447	454	500
354	403	413	423	439	452	506	517	524	530
433	441	450	459	514	525	539	548	554	600
503	511	520	529	544	555	609	618	624	630
538	546	554	563	617	627	639	648	654	700
608	616	624	633	647	657	709	718	724	730
708	716	724	733	747	757	809	818	824	830
808	816	824	833	847	857	909	918	924	930
908	916	924	933	947	957	1009	1018	1024	1030
1023	1031	1039	1048	1102	1112	1124	1133	1139	1145

Route 17 M-F / Southbound Eastbound

10	9	8	7	6	5	4	3	2	1
Tohono Tadaí Transit Ctr.	La Cañada at River	Prince at Flowing Wells	Prince at 1st Ave.	Country Club at Grant	Country Club at 23rd St.	29th St. at Craycroft.	Golf Links at Kolb	Harrison at Golf Links	Houghton at Broadway
520	526	532	540	552	604	619	629	639	647
550	556	602	610	622	634	649	659	709	717
620	627	634	642	655	707	722	733	743	751
650	657	704	712	725	737	752	803	813	821
720	728	736	746	759	811	826	837	847	856
750	758	806	816	829	841	856	907	917	926
820	828	836	846	859	911	926	937	947	956
850	858	906	916	929	941	956	1007	1017	1026
920	928	935	944	957	1009	1024	1035	1045	1054
950	958	1005	1014	1027	1039	1054	1105	1115	1124
1020	1028	1035	1044	1057	1109	1124	1135	1145	1154
1050	1058	1105	1114	1127	1139	1154	1205	1215	1224
1120	1128	1135	1144	1157	1209	1224	1235	1245	1254
1150	1158	1205	1214	1227	1239	1254	105	115	124
1220	1228	1235	1244	1257	109	124	135	145	154
1250	1258	105	114	127	139	154	205	215	224
120	128	135	144	157	209	224	235	245	254
150	158	205	214	227	239	254	305	315	324
220	229	237	247	301	314	331	344	354	403
250	259	307	317	331	344	401	414	424	433
320	329	337	347	401	414	431	444	454	503
350	359	407	417	431	444	501	514	524	533
420	428	436	445	459	512	529	540	550	559
450	458	506	515	529	542	559	610	620	629
520	528	536	545	559	612	629	640	650	659
550	558	606	615	629	642	659	710	720	729
620	627	634	643	656	709	724	735	745	754
650	657	704	713	726	739	754	805	815	824
720	726	732	740	752	804	819	829	839	847
750	756	802	810	822	834	849	859	909	917
850	856	902	910	922	934	949	959	1009	1017
950	956	1002	1010	1022	1034	1049	1059	1109	1117
1050	1056	1102	1110	1122	1134	1149	1159	1209	1217

Route 17 SAT / Northbound Westbound

1	2	3	4	5	6	7	8	9	10
612	620	628	637	651	701	714	723	729	735
712	720	728	737	751	801	814	823	829	835
812	820	828	837	851	901	914	923	929	935
912	920	928	937	951	1001	1014	1023	1029	1035
1006	1014	1023	1032	1047	1058	1112	1122	1129	1135
1106	1114	1123	1132	1147	1158	1212	1222	1229	1235
1206	1214	1223	1232	1247	1258	112	122	129	135
106	114	123	132	147	158	212	222	229	235
206	214	223	232	247	258	312	322	329	335
306	314	323	332	347	358	412	422	429	435
412	420	428	437	451	501	514	523	529	535
512	520	528	537	551	601	614	623	629	635
612	620	628	637	651	701	714	723	729	735
712	720	728	737	751	801	814	823	829	835
812	820	828	837	851	901	914	923	929	935

Route 17 SAT / Southbound Eastbound

10	9	8	7	6	5	4	3	2	1
615	621	627	635	647	659	714	724	734	742
715	721	727	735	747	759	814	824	834	842
815	821	827	835	847	859	914	924	934	942
915	921	927	935	947	959	1014	1024	1034	1042
1015	1021	1027	1035	1047	1059	1114	1124	1134	1142
1115	1122	1129	1138	1151	1204	1219	1230	1240	1249
1215	1222	1229	1238	1251	104	119	130	140	149
115	122	129	138	151	204	219	230	240	249
215	222	229	238	251	304	319	330	340	349
315	322	329	338	351	404	419	430	440	449
415	422	429	438	451	504	519	530	540	549
515	522	529	538	551	604	619	630	640	649
615	621	627	635	647	659	714	724	734	742
715	721	727	735	747	759	814	824	834	842
815	821	827	835	847	859	914	924	934	942

Route 17 SUN / Northbound Westbound

1	2	3	4	5	6	7	8	9	10
712	720	728	737	751	801	814	823	829	835
812	820	828	837	851	901	914	923	929	935
912	920	928	937	951	1001	1014	1023	1029	1035
1006	1014	1023	1032	1047	1058	1112	1122	1129	1135
1106	1114	1123	1132	1147	1158	1212	1222	1229	1235
1206	1214	1223	1232	1247	1258	112	122	129	135
106	114	123	132	147	158	212	222	229	235
206	214	223	232	247	258	312	322	329	335
306	314	323	332	347	358	412	422	429	435
412	420	428	437	451	501	514	523	529	535
512	520	528	537	551	601	614	623	629	635
612	620	628	637	651	701	714	723	729	735
712	720	728	737	751	801	814	823	829	835

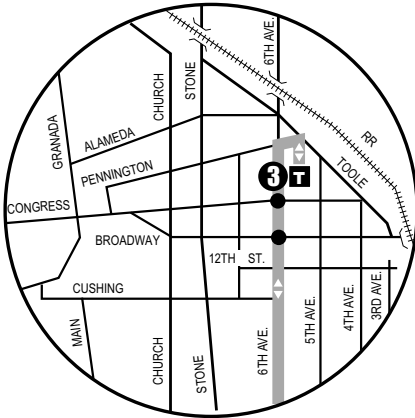
Route 17 SUN / Southbound Eastbound

10	9	8	7	6	5	4	3	2	1
715	721	727	735	747	759	814	824	834	842
815	821	827	835	847	859	914	924	934	942
915	921	927	935	947	959	1014	1024	1034	1042
1015	1021	1027	1035	1047	1059	1114	1124	1134	1142
1115	1122	1129	1138	1151	1204	1219	1230	1240	1249
1215	1222	1229	1238	1251	104	119	130	140	149
115	122	129	138	151	204	219	230	240	249
215	222	229	238	251	304	319	330	340	349
315	322	329	338	351	404	419	430	440	449
415	422	429	438	451	504	519	530	540	549
515	522	529	538	551	604	619	630	640	649
615	621	627	635	647	659	714	724	734	742
715	721	727	735	747	759	814	824	834	842

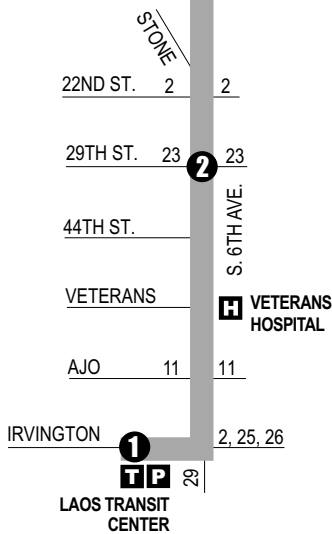
Note: Route 17 buses do not enter Golf Links/Kolb Park & Ride lot.
 Nota: Los autobuses de la Ruta 17 no entran en el lote Estacione y Viaje de Golf Links/Kolb.

Route 18 FTN

S. 6th Avenue



See Downtown Detail
(Vea el mapa detallado del
Centro de La Ciudad)



- Roy Laos Transit Center* Downtown (Centro)
- El Pueblo Neighborhood Center* La Frontera Center
- Tucson Rodeo Grounds* (6th Ave./14th St.)
- Veteran's Hospital* Children's Museum
- Southgate Shopping Center* Armory Park
- South Tucson* Ronstadt Transit Center
- Sam Lena-South Tucson Library*

T Ronstadt Transit Center (Centro de Tránsito)
Connecting to/(Conexión a):
Sun Tran — 1,2,3,4,6,7,8,10,12,16,19,21,22,23,25
Sun Express — 101X,102X AM, 103X, 104X,
105X,107X,109X,110X
Sun Link streetcar
Sun Shuttle — 421

T Laos Transit Center (Centro de Tránsito)
Connecting to/(Conexión a):
Sun Tran — 2,12,23,24,25,26,27,29
Sun Express — 204X,203X
Sun Shuttle — 421,430,440,486

P Park & Ride Lots (Estacione y Viaje)
Laos Transit Center/Irvington

SL Sun Link Transfer Point
(Puntos de Transbordo a Sun Link)
● Sun Link stops (paradas de Sun Link)

FTN Buses every 20 minutes or
less on weekdays, 6AM-6PM
(Autobuses cada 20 minutos o
menos entre semana, 6AM-6PM)

Route 18 M-F Northbound

Laos Transit Center	6th Ave. at 29th St.	Downtown - Ronstadt Ctr.
1	2	3
435	446	455
505	516	525
535	546	555
547	600	610
602	615	625
617	630	640
632	645	655
646	659	710
701	714	725
716	729	740
731	744	755
746	759	810
801	814	825
816	829	840
831	844	855
846	859	910
901	914	925
916	929	940
931	944	955
946	959	1010
1001	1014	1025
1016	1029	1040
1031	1044	1055
1046	1059	1110
1101	1114	1125
1116	1129	1140
1131	1144	1155
1146	1159	1210
1201	1214	1225
1216	1229	1240
1231	1244	1255
1246	1259	110
101	114	125
116	129	140
131	144	155
146	159	210
201	214	225
216	229	240
231	244	255
246	259	310
301	314	325
316	329	340
331	344	355
346	359	410
401	414	425
416	429	440
431	444	455
446	459	510
501	514	525
516	529	540
531	544	555
547	600	610
602	615	625
632	645	655
705	716	725
735	746	755
805	816	825
835	846	855
905	916	925
935	946	955
1005	1016	1025
1035	1046	1055
1105	1116	1125
1135	1146	1155

Route 18 M-F Southbound

Downtown - Ronstadt Ctr.	6th Ave. at 29th St.	Laos Transit Center
3	2	1
500	508	520
530	538	550
600	608	620
615	623	635
630	638	650
645	653	705
700	709	722
715	724	737
730	739	752
745	754	807
800	809	822
815	824	837
830	839	852
845	854	907
900	909	922
915	924	937
930	939	952
945	954	1007
1000	1009	1022
1015	1024	1037
1030	1039	1052
1045	1054	1107
1100	1109	1122
1115	1124	1137
1130	1139	1152
1145	1154	1207
1200	1209	1222
1215	1224	1237
1230	1239	1252
1245	1254	107
100	109	123
115	124	138
130	139	153
145	154	208
200	209	223
215	224	238
230	239	253
245	254	308
300	309	323
315	324	338
330	339	353
345	354	408
400	410	424
415	425	439
430	440	454
445	455	509
500	510	524
515	525	539
530	540	554
545	555	609
600	609	622
630	639	652
700	708	720
730	738	750
800	808	820
830	838	850
900	908	920
930	938	950
1000	1008	1020
1030	1038	1050
1100	1108	1120
1130	1138	1150
1200	1208	1220

Sun Tran 18

Route 18 SAT Northbound

Laos Transit Center	6th Ave. at 29th St.	Downtown - Ronstadt Ctr.
1	2	3
555	606	615
625	636	645
640	651	700
655	706	715
710	721	730
725	736	745
740	751	800
755	806	815
810	821	830
825	836	845
837	850	900
852	905	915
907	920	930
922	935	945
937	950	1000
952	1005	1015
1007	1020	1030
1022	1035	1045
1037	1050	1100
1052	1105	1115
1107	1120	1130
1122	1135	1145
1137	1150	1200
1152	1205	1215
1207	1220	1230
1222	1235	1245
1237	1250	100
1252	105	115
107	120	130
122	135	145
137	150	200
152	205	215
207	220	230
222	235	245
237	250	300
252	305	315
307	320	330
322	335	345
337	350	400
352	405	415
407	420	430
422	435	445
437	450	500
452	505	515
507	520	530
522	535	545
540	551	600
555	606	615
625	636	645
655	706	715
725	736	745
755	806	815
825	836	845

Route 18 SAT Southbound

Downtown - Ronstadt Ctr.	6th Ave. at 29th St.	Laos Transit Center
3	2	1
620	628	640
650	658	710
705	713	725
720	728	740
735	743	755
750	758	810
805	813	825
820	828	840
835	843	855
848	856	908
905	914	927
920	929	942
935	944	957
950	959	1012
1005	1014	1027
1020	1029	1042
1035	1044	1057
1050	1059	1112
1105	1114	1127
1120	1129	1142
1135	1144	1157
1150	1159	1212
1205	1214	1227
1220	1229	1242
1235	1244	1257
1250	1259	112
105	114	127
120	129	142
135	144	157
150	159	212
205	214	227
220	229	242
235	244	257
250	259	312
305	314	327
320	329	342
335	344	357
350	359	412
405	414	427
420	429	442
435	444	457
450	459	512
505	514	527
520	529	542
535	544	557
552	601	614
620	628	640
650	658	710
720	728	740
750	758	810
820	828	840
850	858	910

Route 18 SUN Northbound

Laos Transit Center	6th Ave. at 29th St.	Downtown - Ronstadt Ctr.
1	2	3
620	631	640
650	701	710
710	721	730
730	741	750
750	801	810
810	821	830
830	841	850
847	900	910
907	920	930
927	940	950
947	1000	1010
1007	1020	1030
1027	1040	1050
1047	1100	1110
1107	1120	1130
1127	1140	1150
1147	1200	1210
1207	1220	1230
1227	1240	1250
1247	100	110
107	120	130
127	140	150
147	200	210
207	220	230
227	240	250
247	300	310
307	320	330
327	340	350
347	400	410
407	420	430
427	440	450
447	500	510
507	520	530
527	540	550
550	601	610
610	621	630
635	646	655
705	716	725
735	746	755

Route 18 SUN Southbound

Downtown - Ronstadt Ctr.	6th Ave. at 29th St.	Laos Transit Center
3	2	1
645	653	705
715	723	735
735	743	755
755	803	815
815	823	835
835	843	855
854	902	914
915	924	937
935	944	957
955	1004	1017
1015	1024	1037
1035	1044	1057
1055	1104	1117
1115	1124	1137
1135	1144	1157
1155	1204	1217
1215	1224	1237
1235	1244	1257
1255	104	117
115	124	137
135	144	157
155	204	217
215	224	237
235	244	257
255	304	317
315	324	337
335	344	357
355	404	417
415	424	437
435	444	457
455	504	517
515	524	537
535	544	557
555	604	617
615	623	635
635	643	655
700	708	720
730	738	750
800	808	820

**Our Customer Service
Representatives are ready to help
you with questions & trip planning.**

Weekdays: 6 a.m. - 7 p.m.

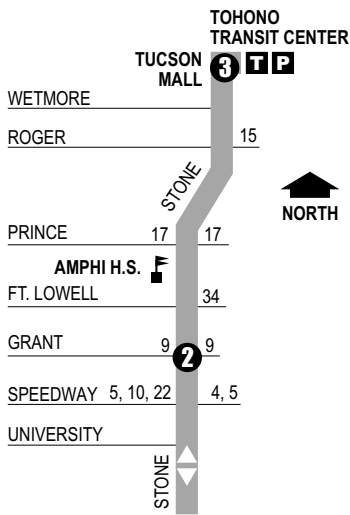
Weekends: 8 a.m. - 5 p.m.

(520) 792-9222

Email: SunTranInfo@tucsonaz.gov

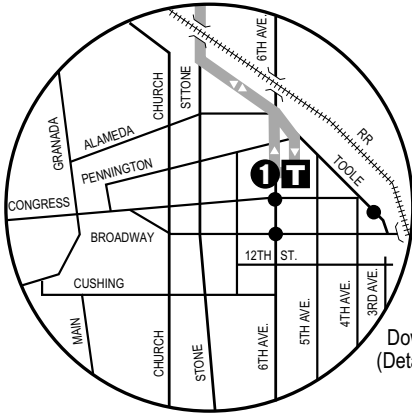


Route 19
Stone



- Tohono Tadaai Transit Center
- Funtasticks
- Tucson Mall
- Amphi High School
- Pima Community College (PCC)–Downtown (Centro)
- Downtown (Centro)
- Ronstadt Transit Center

- T** Ronstadt Transit Center (Centro de Tránsito)
Connecting to/(Conexión a):
Sun Tran — 1,2,3,4,6,7,8,10,12,16,18,21,22,23,25
Sun Express — 101X,102X AM, 103X, 104X, 105X,107X,109X,110X
Sun Link streetcar
Sun Shuttle — 421
- T** Tohono Transit Center (Centro de Tránsito)
Connecting to/(Conexión a):
Sun Tran — 6,15,16,17,34,61
Sun Shuttle — 412
- P** Park & Ride Lot (Estacione y Viaje)
South of Tohono
Tadaai Transit Center Stone/Wetmore
- SL** Sun Link Transfer Point (Puntos de Transbordo a Sun Link)
● Sun Link stops (paradas de Sun Link)



Downtown Detail (Detalle del Centro)

Route 19 M-F / Northbound

Route 19 M-F / Southbound

Downtown - Ronstadt Ctr. 1	Stone at Grant 2	Tohono Tadaai Transit Ctr. 3	Tohono Tadaai Transit Ctr. 3	Stone at Grant 2	Downtown - Ronstadt Ctr. 1
515	523	535	517	528	540
545	553	605	547	558	610
615	623	635	617	628	640
645	653	705	645	657	710
715	724	737	715	727	740
745	754	807	745	757	810
815	824	837	815	827	840
845	854	907	846	858	910
915	924	937	916	928	940
945	954	1007	946	958	1010
1015	1024	1037	1016	1028	1040
1045	1054	1107	1046	1058	1110
1115	1124	1137	1116	1128	1140
1145	1154	1207	1146	1158	1210
1215	1224	1237	1216	1228	1240
1245	1254	107	1246	1258	110
115	124	137	116	128	140
145	154	207	146	158	210
215	224	237	216	228	240
245	254	307	246	258	310
315	324	337	316	328	340
345	354	407	345	357	410
415	424	437	415	427	440
445	454	507	445	457	510
515	524	537	515	527	540
545	554	607	545	557	610
615	624	637	615	627	640
645	654	707	717	728	740
745	753	805	817	828	840
845	853	905	917	928	940
945	953	1005	1017	1028	1040
1045	1053	1105			

Sun Tran 19

Route 19 SAT / Northbound

Downtown - Ronstadt Ctr. ①	Stone at Grant ②	Tohono Tadaai Transit Ctr. ③
715	723	735
745	753	805
815	823	835
845	853	905
915	924	937
945	954	1007
1015	1024	1037
1045	1054	1107
1115	1124	1137
1145	1154	1207
1215	1224	1237
1245	1254	107
115	124	137
145	154	207
215	224	237
245	254	307
315	324	337
345	354	407
415	424	437
445	454	507
515	524	537
615	623	635
715	723	735
815	823	835
915	923	935

Route 19 SAT / Southbound

Tohono Tadaai Transit Ctr. ③	Stone at Grant ②	Downtown - Ronstadt Ctr. ①
647	658	710
747	758	810
817	828	840
845	857	910
915	927	940
945	957	1010
1015	1027	1040
1045	1057	1110
1115	1127	1140
1145	1157	1210
1215	1227	1240
1245	1257	110
115	127	140
145	157	210
215	227	240
245	257	310
315	327	340
345	357	410
415	427	440
445	457	510
515	527	540
547	558	610
647	658	710
747	758	810
847	858	910

Route 19 SUN / Northbound

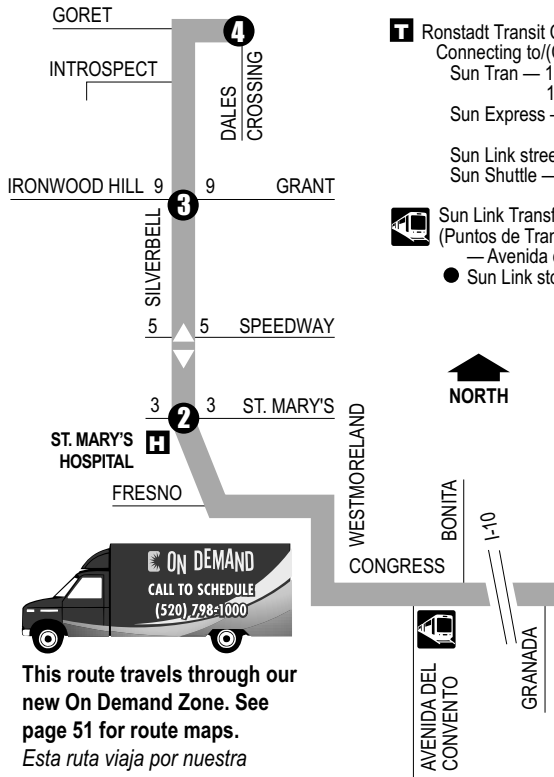
①	②	③
645	653	705
745	753	805
845	853	905
945	954	1007
1045	1054	1107
1145	1154	1207
1245	1254	107
145	154	207
245	254	307
345	354	407
445	454	507
545	554	607
645	653	705
745	753	805

Route 19 SUN / Southbound

③	②	①
717	728	740
817	828	840
915	927	940
1015	1027	1040
1115	1127	1140
1215	1227	1240
115	127	140
215	227	240
315	327	340
415	427	440
515	527	540
617	628	640
717	728	740
817	828	840



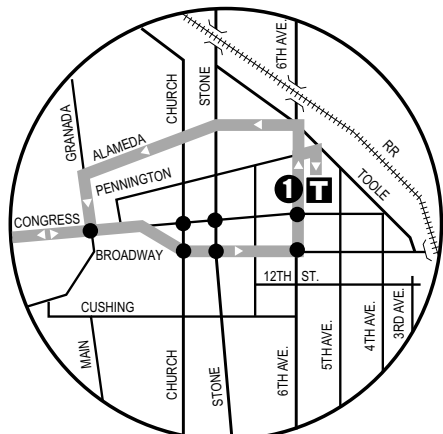
Route 21
W. Congress/Silverbell



This route travels through our new On Demand Zone. See page 51 for route maps. Esta ruta viaja por nuestra nueva Zona On Demand. Vea la página 51 para mapas de rutas.

- T** Ronstadt Transit Center (Centro de Tránsito)
 Connecting to/(Conexión a):
 Sun Tran — 1,2,3,4,6,7,8,10,12,16,
 18,19,22,23,25
 Sun Express — 101X,102X AM, 103X, 104X,
 105X,107X,109X,110X
 Sun Link streetcar
 Sun Shuttle — 421
- Sun Link Transfer Point
 (Puntos de Transbordo a Sun Link)
 — Avenida del Convento/Congress
 ● Sun Link stops (paradas de Sun Link)

- Downtown (Centro)**
Pima County Government
Ronstadt Transit Center
Joel D Valdez Main Library
Special Services Office
ADA Eligibility Office
City Hall
Tucson Museum of Art
El Rio Community Health Center
St. Mary's Hospital
Silverbell Post Office



Downtown Detail (Detalle del Centro)

Route 21 M-F / Northbound **Route 21 M-F / Southbound**

Downtown - Ronstadt Ctr.	Silverbell at St. Mary's	Silverbell at Grant	Goret at Dales Crossing	Goret at Dales Crossing	Silverbell at Grant	Silverbell at St. Mary's	Downtown - Ronstadt Ctr.
1	2	3	4	4	3	2	1
615	626	632	635	635	639	644	655
645	656	702	705	705	709	715	731
715	729	736	740	740	744	750	806
745	759	806	810	810	814	820	836
815	829	836	840	840	844	850	906
845	859	906	910	910	914	920	936
915	928	935	939	939	943	949	1005
945	958	1005	1009	1009	1013	1019	1035
1015	1028	1035	1039	1039	1043	1049	1105
1045	1058	1105	1109	1109	1113	1119	1135
1115	1128	1135	1139	1139	1143	1149	1205
1145	1158	1205	1209	1209	1213	1219	1235
1215	1228	1235	1239	1239	1243	1249	105
1245	1258	105	109	109	113	119	135
115	128	135	139	139	143	149	205
145	158	205	209	209	214	220	236
215	228	235	239	239	244	250	306
245	258	305	309	309	314	320	336
315	328	335	339	339	344	350	406
345	358	405	409	409	414	420	436
415	429	436	440	440	445	451	507
445	459	506	510	510	515	521	537
515	529	536	540	540	545	551	607
545	559	606	610	610	615	621	634
615	628	634	638	638	643	649	702
645	658	704	708	708	712	717	728
745	756	802	805	805	809	814	825
845	856	902	905	905	909	914	925
945	956	1002	1005	1005	1009	1014	1025

Sun Tran 21

Route 21 SAT / Northbound

1	2	3	4
Downtown - Ronstadt Ctr.	Silverbell at St. Mary's	Silverbell at Grant	Goret at Dales Crossing
625	636	642	645
655	706	712	715
725	736	742	745
755	806	812	815
825	836	842	845
855	906	912	915
925	937	943	947
955	1007	1013	1017
1025	1037	1043	1047
1055	1107	1113	1117
1125	1137	1143	1147
1155	1207	1213	1217
1225	1237	1243	1247
1255	107	113	117
125	137	143	147
155	207	213	217
225	237	243	247
255	307	313	317
325	337	343	347
355	407	413	417
425	437	443	447
455	507	513	517
525	537	543	547
555	607	613	617
625	636	642	645
655	706	712	715
725	736	742	745
825	836	842	845

Route 21 SAT / Southbound

4	3	2	1
Goret at Dales Crossing	Silverbell at Grant	Silverbell at St. Mary's	Downtown - Ronstadt Ctr.
620	624	629	640
650	654	659	710
720	724	729	740
750	754	759	810
820	824	829	840
847	852	858	910
917	922	928	940
947	952	958	1010
1017	1022	1028	1040
1047	1052	1058	1110
1117	1122	1128	1140
1147	1152	1158	1210
1217	1222	1228	1240
1247	1252	1258	110
117	122	128	140
147	152	158	210
217	222	228	240
247	252	258	310
317	322	328	340
347	352	358	410
417	422	428	440
447	452	458	510
517	522	528	540
550	554	559	610
620	624	629	640
650	654	659	710
720	724	729	740
750	754	759	810
850	854	859	910

Route 21 SUN / Northbound

1	2	3	4
725	736	742	745
755	806	812	815
825	836	842	845
855	906	912	915
925	937	943	947
955	1007	1013	1017
1025	1037	1043	1047
1055	1107	1113	1117
1125	1137	1143	1147
1155	1207	1213	1217
1225	1237	1243	1247
1255	107	113	117
125	137	143	147
155	207	213	217
225	237	243	247
255	307	313	317
325	337	343	347
355	407	413	417
425	437	443	447
455	507	513	517
525	537	543	547
555	607	613	617
625	636	642	645
655	706	712	715
755	806	812	815

Route 21 SUN / Southbound

4	3	2	1
720	724	729	740
750	754	759	810
820	824	829	840
847	852	858	910
917	922	928	940
947	952	958	1010
1017	1022	1028	1040
1047	1052	1058	1110
1117	1122	1128	1140
1147	1152	1158	1210
1217	1222	1228	1240
1247	1252	1258	110
117	122	128	140
147	152	158	210
217	222	228	240
247	252	258	310
317	322	328	340
347	352	358	410
417	422	428	440
447	452	458	510
517	522	528	540
550	554	559	610
620	624	629	640
650	654	659	710
720	724	729	740
820	824	829	840

Celebrating 50 years of Sun Tran

2025 marks an incredible milestone—50 years of providing reliable, accessible, and sustainable transit service to our community. Over the past five decades, our transit system has played a vital role in connecting people, empowering neighborhoods, and driving local progress.

We're proud of the innovations that have modernized our service, and to meet the changing needs of our riders, expanding routes, increasing ridership, and embracing new technologies. Our commitment to accessibility has remained at the heart of everything we do. For 50 years, we've worked to ensure that everyone has equitable access to reliable transportation.

We're also proud of the environmental benefits and creating more sustainable transit options. This achievement wouldn't be possible without the partnerships we've built with local governments, businesses, and community organizations. Together, we've made our transit system a crucial part of the region's growth and success.

Most importantly, we want to recognize our dedicated team of employees who have worked tirelessly over the years to ensure that every ride is safe, reliable, and efficient. Their commitment is what keeps Tucson moving!

To our riders—thank you. Your trust and support have made all of this possible. We look forward to continuing to serve you for many more years to come.

Visit Suntran.com or scan the QR code below to learn more Tucson transit history and for special events throughout the year!



1879

1879-1897

The Town of Tucson was served by a herdic line – small two wheeled carriages with rear entrance. Later the Tucson Street Railway was organized and regular service began in November 1897.

1900-1910

In 1905 the Tucson Street Railway was reorganized as Tucson Rapid Transit Company (TRT). By 1906, TRT replaced mule powered transit to an electric streetcar system. Electric service began June 1, 1906 with five used streetcars.

1920-1929

Roy Laos began the Occidental Bus Line serving south and west parts of Tucson.

Streetcar service ends December 31, 1930 and bus service begins.

1930-1939

Tucson Rapid Transit (TRT) purchased 21 new buses and extended service across Tucson. Ridership reached 8.9 million in 1949.

1940-1949



1961

January 1, 1969

The City of Tucson assumes acquires the Transit System and named City of Tucson Transit System.



In January 1975, a Color the Bus contest was held to select a new paint scheme and name for the transit System. The winning name was Sun Tran, with a yellow and red sun with a bus in the middle.

1970-1979

Sun Tran introduced new paint scheme and logo. The Roy Laos Transit Center opened on Tucson's South side making it the first transit center. On July 1987 paratransit service called Van Tran began.

1980-1989



1930

1975

2000



1990

Sun Tran's first Ride Guide was introduced.

1991

Ronstadt Transit Center opens in downtown Tucson

1994

Tohono Tadaí Transit Center. This was the first center under the ADA guidelines.

2009

Transit fleet underwent new branding and design.

Sun Tran introduced it's first ALL Electric bus as a year long pilot project!

2019

Transit fares are free.

2020

Sun Tran launches five Electric buses as part of it's fleet.

2021

Sun Tran crrently operates 185 buses (126 CNG buses, 10 Electric and 49 Diesel) 39 Diesel buses will be replaced with CNG(FTA Grant funding) serving nearly 15 million riders per year.

2025



For more transit info visit Suntran.com or scan here!



**Routes 4, 6, 7, 8,
9, 11, 12, 16, 18,
34 & Sun Link
Streetcar**

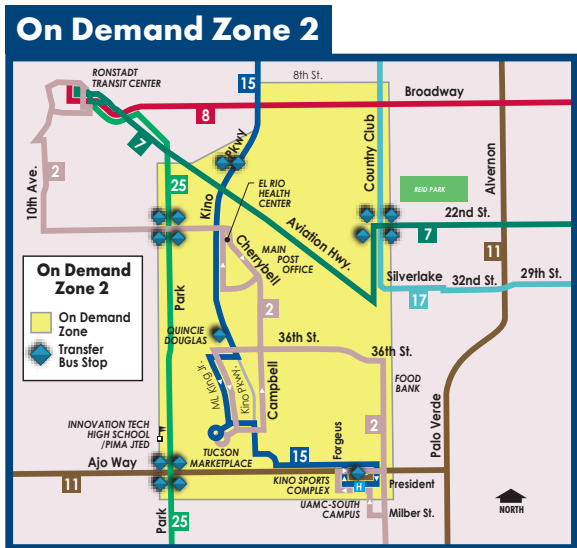
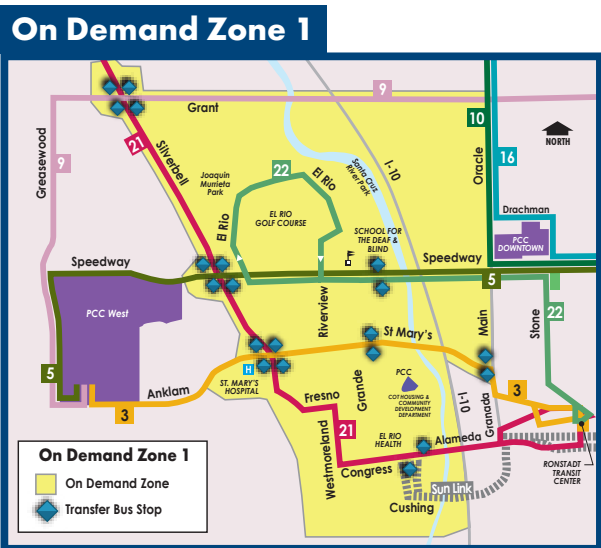
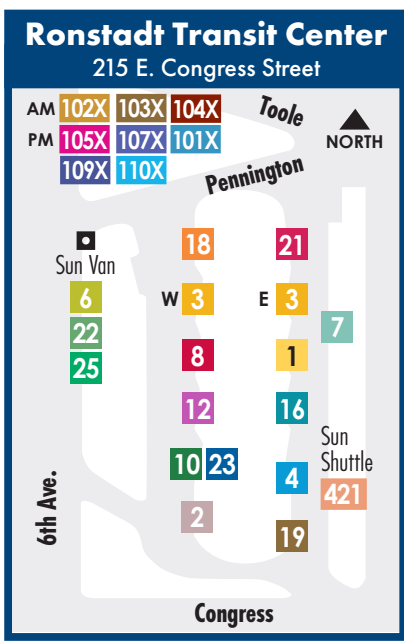
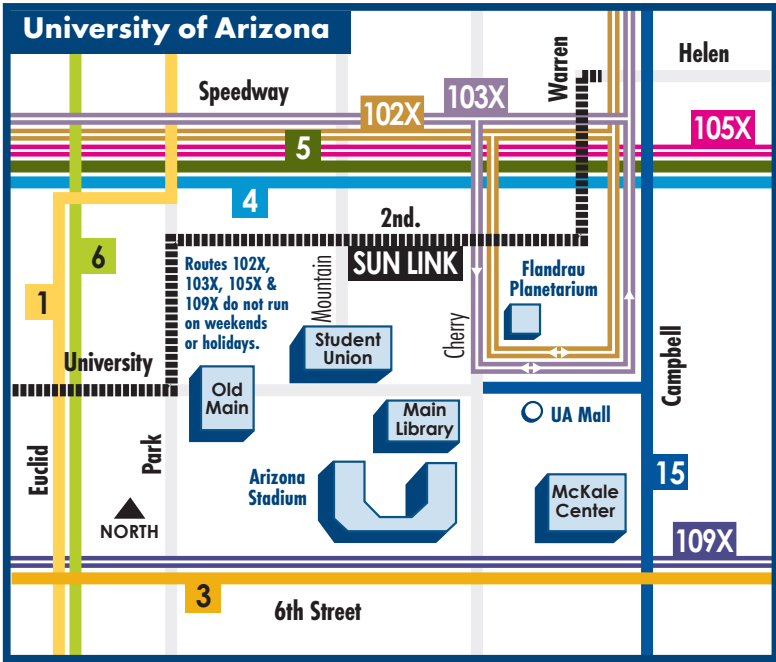
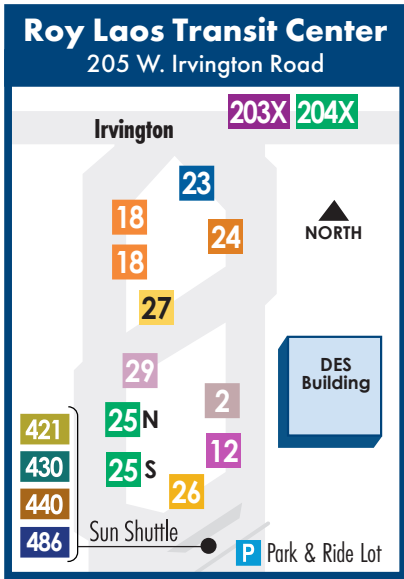
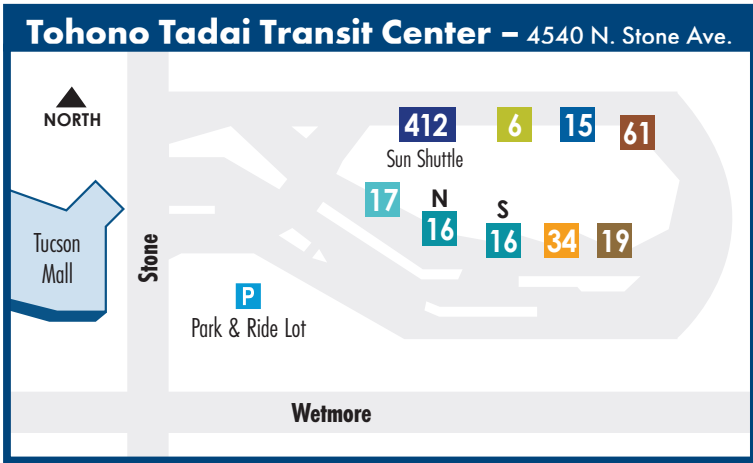
**Every 20
minutes
or less!**

**Monday-Friday
6am-6pm**



**Frequent Transit
Network (FTN)**

Transit Centers / UA / Sun Link Streetcar

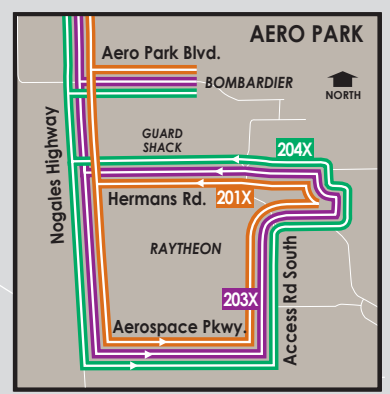
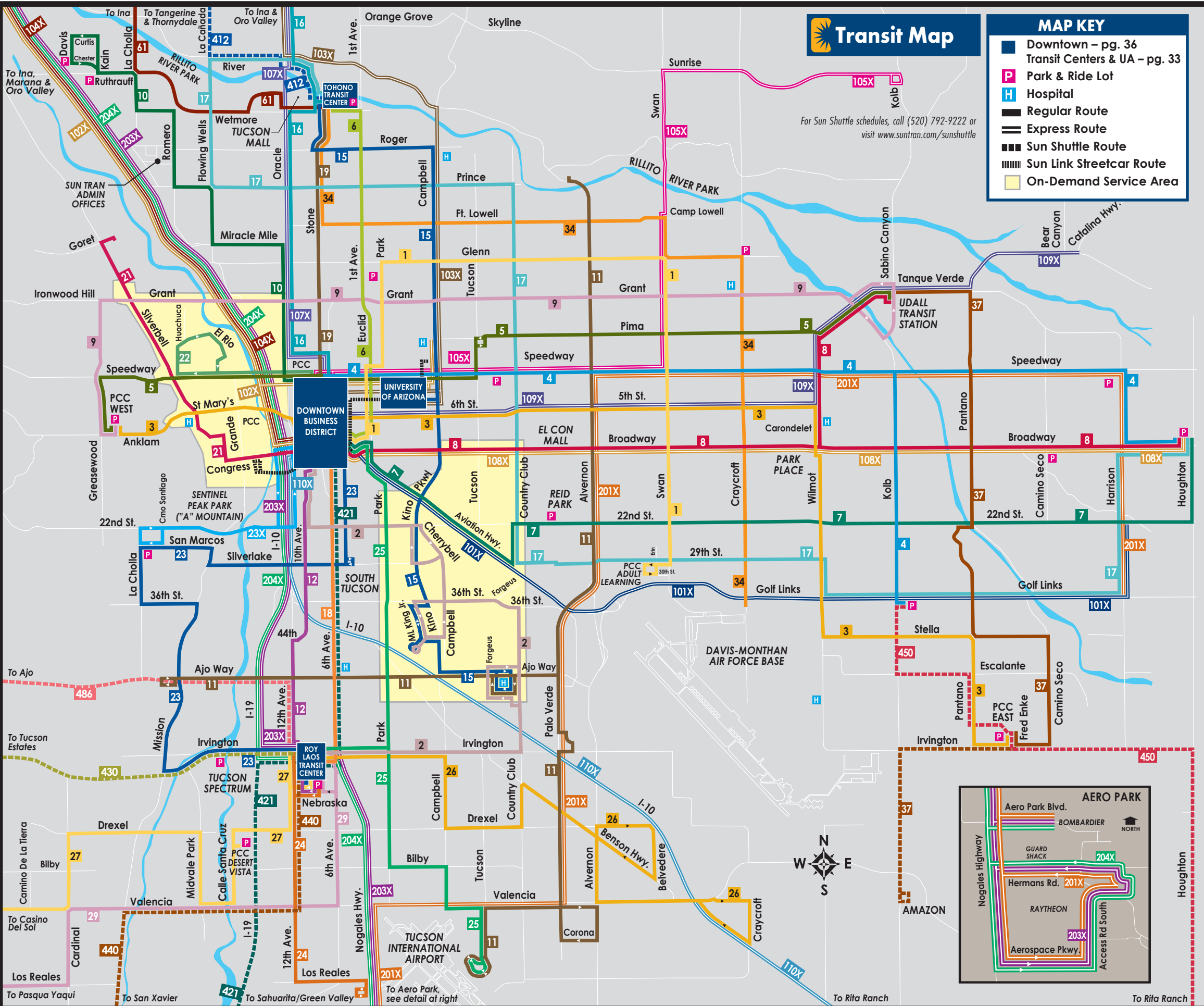


Transit Map

MAP KEY

- Downtown – pg. 36
- Transit Centers & UA – pg. 33
- Park & Ride Lot
- Hospital
- Regular Route
- Express Route
- Sun Shuttle Route
- Sun Link Streetcar Route
- On-Demand Service Area

For Sun Shuttle schedules, call (520) 792-9222 or visit www.suntran.com/sunshuttle



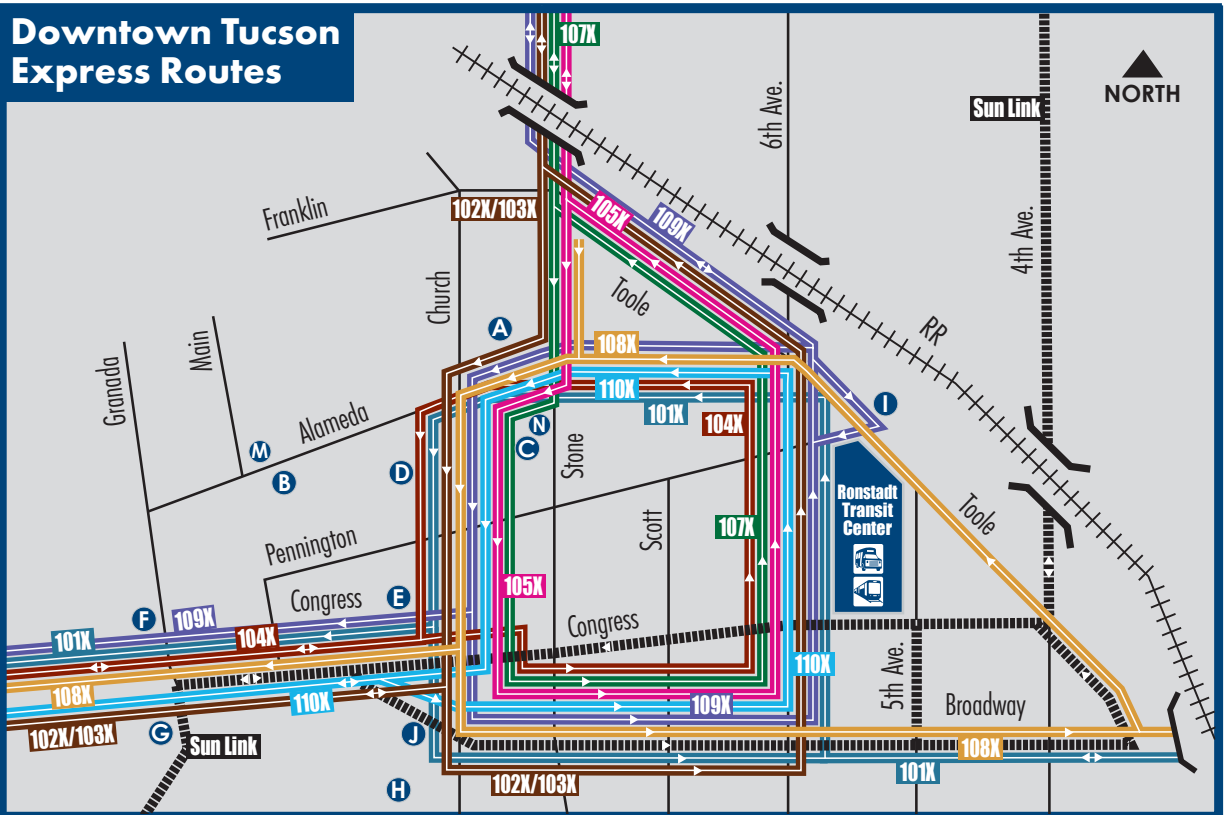
Downtown Tucson Regular Routes

Multiple Routes
Sun Link Streetcar Route

- POINTS OF INTEREST/PUNTOS DE INTERÉS**
- A City Public Works Building
 - B City Hall
 - C Tucson Main Public Library
 - D Old Pima County Courthouse
 - E Pima County Government Center
 - F Arizona State Building
 - G Federal Courthouse
 - H Tucson Convention Center
 - I Amtrak Station (Historic Depot)
 - J La Placita Village/Tucson Visitors Center
 - K Tucson Police Department
 - L Tucson Fire Department
 - M Tucson Museum of Art
 - N Special Services & ADA Eligibility Offices



Downtown Tucson Express Routes



Sun Link Streetcar Map / Mapa del Tranvía Sun Link

Legend / Leyenda

Streetcar Route/Ruta de Tranvía
 Sun Link Routes/Rutas de Sun Link
 Streetcar stop/Parada de Tranvía
 Points of Interest/Puntos de interés
 Transfer to Sun Tran/Transferir a Sun Tran
 Transfer to Sun Shuttle/Transferir a Sun Shuttle
 All Sun Link stops are ADA accessible/Todos los paradas de Sun Link son accesibles a discapacitados
 Tugó bike location/Localidad de bicicletas Tugó

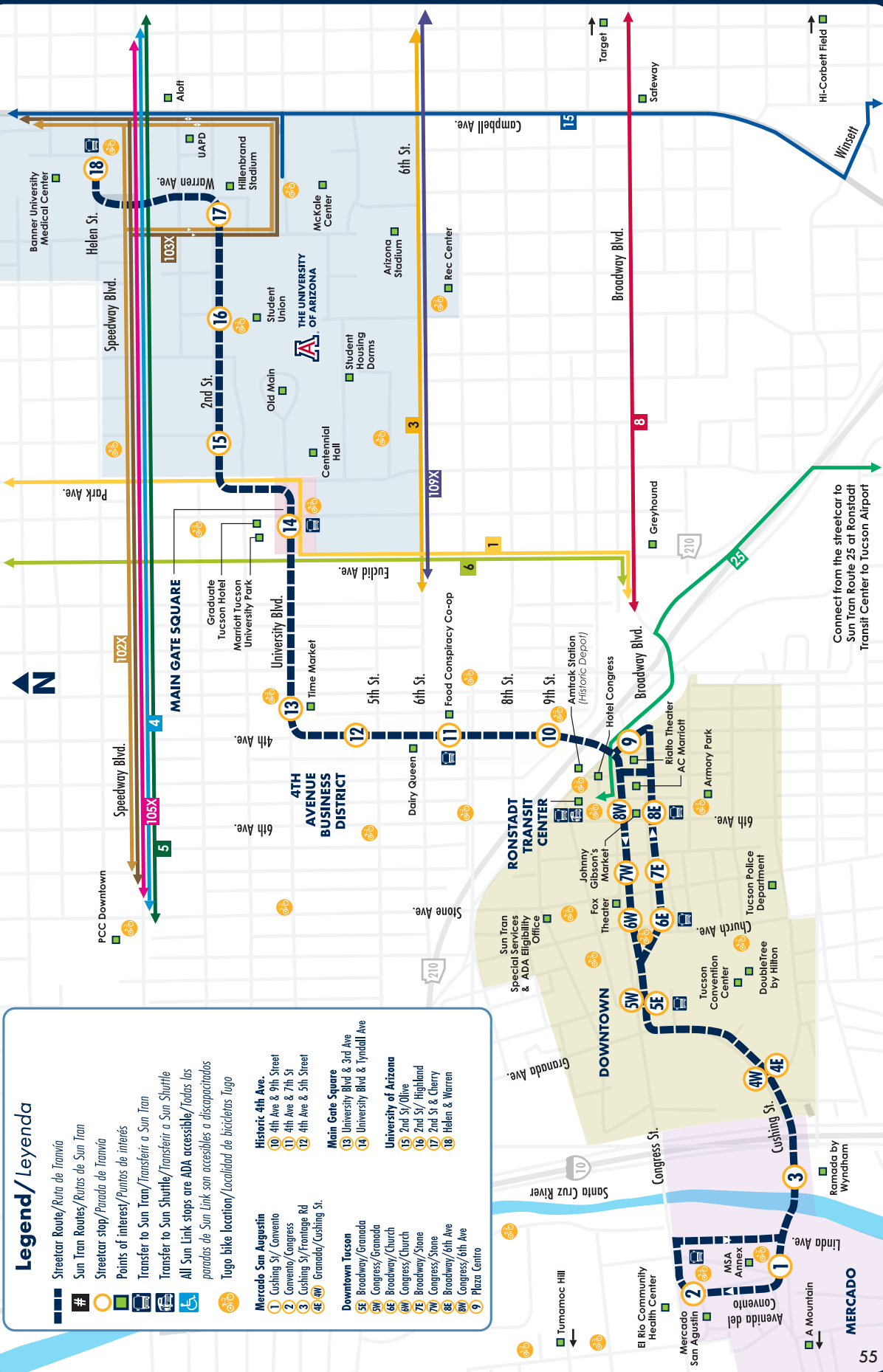
Mercado San Agustín
 1 Cushing St / Convento
 2 Convento / Congress
 3 Cushing St / Frontage Rd
 4E 4W Granada / Cushing St.

Downtown Tucson
 5E Broadway / Granada
 5W Congress / Granada
 6E Broadway / Church
 6W Congress / Church
 7E Broadway / Stone
 7W Congress / Stone
 8E Broadway / 6th Ave
 8W Congress / 6th Ave
 9 Plaza Centro

Main Gate Square
 10 4th Ave & 9th Street
 11 4th Ave & 7th St
 12 4th Ave & 5th Street

Historic 4th Ave.
 13 University Blvd & 3rd Ave
 14 University Blvd & Tynidal Ave

University of Arizona
 15 2nd St / Olive
 16 2nd St / Highland
 17 2nd St & Cherry
 18 Helen & Warren



Connect from the streetcar to Sun Tran Route 25 at Ronstadt Transit Center to Tucson Airport

SUN LINK STREETCAR SCHEDULES

The Sun Link Streetcar operates on two schedules annually. The extended schedule is in coordination with the University of Arizona in session.


SPRING/FALL STREETCAR SCHEDULE

Weekdays/ Entre Semana

	Monday–Wednesday <i>Lunes–Miércoles</i>	Thursday–Friday <i>Jueves–Viernes</i>
7 AM – 9 AM	Every 15 Minutes/ <i>Cada 15 Minutos</i>	
9 AM – 6 PM	Every 10 Minutes/ <i>Cada 10 Minutos</i>	
6 PM – 10 PM	Every 15 Minutes/ <i>Cada 15 Minutos</i>	
6 PM – 12 AM	No Service/ <i>Sin Servicio</i>	15 Min.
12 AM – 2 AM	No Service/ <i>Sin Servicio</i>	30 Min.

Weekends/ Fin de Semana

	Saturday/Sabado	Sunday/Domingo
8 AM – 10 AM	Every 30 Minutes/ <i>Cada 30 Minutos</i>	
10 AM – 6 PM	15 Min.	20 Min.
6 PM – 8 PM	15 Min.	30 Min.
8 PM – 12 AM	15 Min.	No Service/ <i>Sin Servicio</i>
12 AM – 2 AM	30 Min.	No Service/ <i>Sin Servicio</i>



For more information and schedule visit Suntran.com/sunlink or scan the QR code




SUMMER/WINTER STREETCAR SCHEDULE

Weekdays/ Entre Semana

	Monday–Thursday <i>Lunes–Jueves</i>	Friday <i>Viernes</i>
7 AM – 9 AM	Every 15 Minutes/ <i>Cada 15 Minutos</i>	
9 AM – 6 PM	Every 10 Minutes/ <i>Cada 10 Minutos</i>	
6 PM – 10 PM	Every 15 Minutes/ <i>Cada 15 Minutos</i>	
10 PM – 12 AM	No Service/ <i>Sin Servicio</i>	15 Min.

Weekends/ Fin de Semana

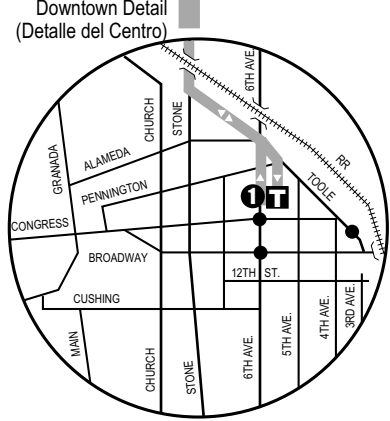
	Saturday/Sabado	Sunday/Domingo
8 AM – 10 AM	Every 30 Minutes/ <i>Cada 30 Minutos</i>	
10 AM – 6 PM	15 Min.	20 Min.
6 PM – 8 PM	15 Min.	30 Min.
8 PM – 12 AM	15 Min.	No Service/ <i>Sin Servicio</i>



Route 22
El Rio/W. Speedway



This route travels through our new On Demand Zone. See page 51 for route maps.
Esta ruta viaja por nuestra nueva Zona On Demand. Vea la página 51 para mapas de rutas.



Route 22 M-F Northbound

6th Ave. at Pennington	Speedway at Stone	Riverview at Speedway
—	—	—
545	549	559
625	630	641
655	700	711
735	740	751
805	810	821
845	850	901
915	920	931
955	1000	1011
1025	1030	1041
1105	1110	1121
1135	1140	1151
1215	1220	1231
1245	1250	101
125	130	141
155	200	211
235	241	252
305	311	322
345	351	402
415	421	432
455	501	512
525	531	542
605	610	621
635	640	651
715	719	729
745	749	759
825	829	839
855	859	909
935	939	949
1005	1009	1019
1045	1049	1059

Route 22 M-F Southbound

Riverview at Speedway	Stone at Speedway	6th Ave. at Pennington
519	523	528
559	603	608
641	645	651
711	716	722
751	756	802
821	826	832
901	906	912
931	936	942
1011	1016	1022
1041	1046	1052
1121	1126	1132
1151	1156	1202
1231	1236	1242
101	106	112
141	146	152
211	216	222
252	257	303
322	327	333
402	407	413
432	437	443
512	517	523
542	547	553
621	626	632
651	656	702
729	733	738
759	803	808
839	843	848
909	913	918
949	953	958
1019	1023	1028

Route 22 SAT Northbound

6th Ave. at Pennington	Speedway at Stone	Riverview at Speedway
600	604	614
700	704	714
800	804	814
900	905	916
1000	1005	1016
1100	1105	1116
1200	1205	1216
100	105	116
200	205	216
300	305	316
400	405	416
500	505	516
600	604	614
700	704	714
800	804	814
900	904	914

Route 22 SAT Southbound

Riverview at Speedway	Stone at Speedway	6th Ave. at Pennington
618	622	627
718	722	727
818	822	827
916	921	927
1016	1021	1027
1116	1121	1127
1216	1221	1227
116	121	127
216	221	227
316	321	327
416	421	427
516	521	527
618	622	627
718	722	727
818	822	827

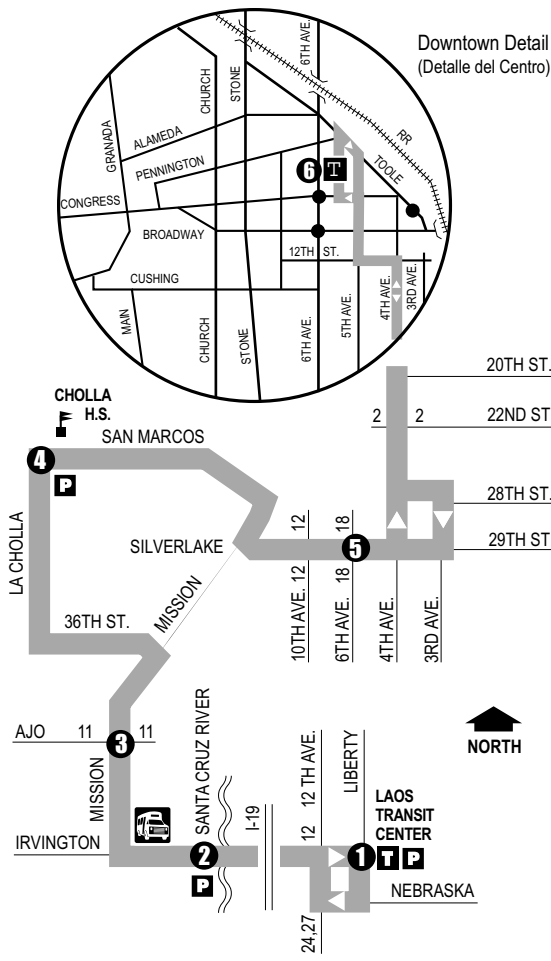
Route 22 SUN Northbound

6th Ave. at Pennington	Speedway at Stone	Riverview at Speedway
700	704	714
800	804	814
900	905	916
1000	1005	1016
1100	1105	1116
1200	1205	1216
100	105	116
200	205	216
300	305	316
400	405	416
500	505	516
600	604	614
700	704	714
800	804	814

Route 22 SUN Southbound

Riverview at Speedway	Stone at Speedway	6th Ave. at Pennington
718	722	727
818	822	827
916	921	927
1016	1021	1027
1116	1121	1127
1216	1221	1227
116	121	127
216	221	227
316	321	327
416	421	427
516	521	527
618	622	627
718	722	727
818	822	827

Route 23 Mission



- Downtown (Centro)**
Ronstadt Transit Center
La Frontera Center
South Tucson
Pima County Service Center
Cholla High School
Archer Neighborhood Center
Kennedy Park
Spectrum Mall
Laos Transit Center
El Pueblo Neighborhood Center
Tucson Rodeo Grounds

- P** Park & Ride Lots (Estacione y Viaje)
 Laos Transit Center/Irvington
 Irvington/Santa Cruz River
 La Cholla/San Marcos
- T** Ronstadt Transit Center (Centro de Tránsito)
 Connecting to/(Conexión a):
 Sun Tran — 1,2,3,4,6,7,8,10,12,16,18,19,21,22,25
 Sun Express — 101X,102X AM, 103X, 104X,
 105X,107X,109X,110X
 Sun Link streetcar
 Sun Shuttle — 421
- T** Laos Transit Center (Centro de Tránsito)
 Connecting to/(Conexión a):
 Sun Tran — 2,12,18,24,25,26,27,29
 Sun Express — 203X,204X
 Sun Shuttle — 421,430,440,486
- Sun Link Transfer Point
 (Puntos de Transbordo a Sun Link)
 ● Sun Link stops (paradas de Sun Link)
- Sun Shuttle Transfer Point
 (Puntos de Transbordo a Sun Shuttle)
 Route 430 — Irvington at Mission

Route 23 M-F / Northbound

Laos Transit Center	Irvington at Santa Cruz River	Mission at Ajo	San Marcos at La Cholla	29th St. at 6th Ave.	Downtown - Ronstadt Ctr.
457	504	511	519	529	540
524	531	539	547	558	610
554	601	609	617	628	640
621	629	637	645	657	710
651	659	707	715	727	740
721	729	737	745	757	810
751	759	807	815	827	840
822	830	838	846	857	910
852	900	908	916	927	940
922	930	938	946	957	1010
952	1000	1008	1016	1027	1040
1022	1030	1038	1046	1057	1110
1052	1100	1108	1116	1127	1140
1122	1130	1138	1146	1157	1210
1152	1200	1208	1216	1227	1240
1222	1230	1238	1246	1257	110
1252	100	108	116	127	140
121	130	138	146	158	210
151	200	208	216	228	240
221	230	238	246	258	310
251	300	308	316	328	340
318	328	337	345	357	410
348	358	407	415	427	440
418	428	437	445	457	510
448	458	507	515	527	540
521	531	539	547	558	610
551	601	609	617	628	640
626	634	641	649	659	710
656	704	711	719	729	740
726	734	741	749	759	810
756	804	811	819	829	840
826	834	841	849	859	910
926	934	941	949	959	1010

Route 23 M-F / Southbound

Downtown - Ronstadt Ctr.	29th St. at 6th Ave.	San Marcos at La Cholla	Mission at Ajo	Irvington at Santa Cruz River	Laos Transit Center
515	526	536	545	553	558
545	556	606	615	623	628
615	628	638	649	658	703
645	658	708	719	728	733
715	728	739	751	800	805
745	758	809	821	830	835
815	828	839	851	900	905
845	858	909	921	930	935
915	928	939	951	1000	1005
945	958	1009	1021	1030	1035
1015	1028	1039	1051	1100	1105
1045	1058	1109	1121	1130	1135
1115	1128	1139	1151	1200	1205
1145	1158	1209	1221	1230	1235
1215	1228	1239	1251	100	105
1245	1258	109	121	130	135
115	128	139	151	200	206
145	158	209	221	230	236
215	228	239	251	300	306
245	258	309	321	330	336
315	328	339	351	400	406
345	358	409	421	430	436
415	429	440	452	501	508
445	459	510	522	531	538
515	529	540	552	601	608
545	559	610	622	631	638
615	629	639	650	658	703
645	659	709	720	728	733
715	727	737	747	754	759
815	827	837	847	854	859
915	927	937	947	954	959
1015	1027	1037	1047	1054	1059

Route 23 SAT / Northbound

Laos Transit Center	Irvington at Santa Cruz River	Mission at Ajo	San Marcos at La Cholla	29th St. at 6th Ave.	Downtown - Ronstadt Ctr.
657	704	711	719	729	740
757	804	811	819	829	840
852	901	909	917	928	940
952	1001	1009	1017	1028	1040
1052	1101	1109	1117	1128	1140
1152	1201	1209	1217	1228	1240
1252	101	109	117	128	140
152	201	209	217	228	240
252	301	309	317	328	340
352	401	409	417	428	440
452	501	509	517	528	540
557	604	611	619	629	640
657	704	711	719	729	740
757	804	811	819	829	840

Route 23 SAT / Southbound

Downtown - Ronstadt Ctr.	29th St. at 6th Ave.	San Marcos at La Cholla	Mission at Ajo	Irvington at Santa Cruz River	Laos Transit Center
745	756	806	816	824	829
845	856	906	916	924	929
945	957	1008	1019	1027	1033
1045	1057	1108	1119	1127	1133
1145	1157	1208	1219	1227	1233
1245	1257	108	119	127	133
145	157	208	219	227	233
245	257	308	319	327	333
345	357	408	419	427	433
445	457	508	519	527	533
545	557	608	619	627	633
645	656	706	716	724	729
745	756	806	816	824	829
845	856	906	916	924	929

Route 23 SUN / Northbound

Laos Transit Center	Irvington at Santa Cruz River	Mission at Ajo	San Marcos at La Cholla	29th St. at 6th Ave.	Downtown - Ronstadt Ctr.
757	804	811	819	829	840
852	901	909	917	928	940
952	1001	1009	1017	1028	1040
1052	1101	1109	1117	1128	1140
1152	1201	1209	1217	1228	1240
1252	101	109	117	128	140
152	201	209	217	228	240
252	301	309	317	328	340
352	401	409	417	428	440
452	501	509	517	528	540
557	604	611	619	629	640
657	704	711	719	729	740

Route 23 SUN / Southbound

Downtown - Ronstadt Ctr.	29th St. at 6th Ave.	San Marcos at La Cholla	Mission at Ajo	Irvington at Santa Cruz River	Laos Transit Center
745	756	806	816	824	829
845	856	906	916	924	929
945	957	1008	1019	1027	1033
1045	1057	1108	1119	1127	1133
1145	1157	1208	1219	1227	1233
1245	1257	108	119	127	133
145	157	208	219	227	233
245	257	308	319	327	333
345	357	408	419	427	433
445	457	508	519	527	533
545	557	608	619	627	633
645	656	706	716	724	729
745	756	806	816	824	829

Download the Trip Shot app!

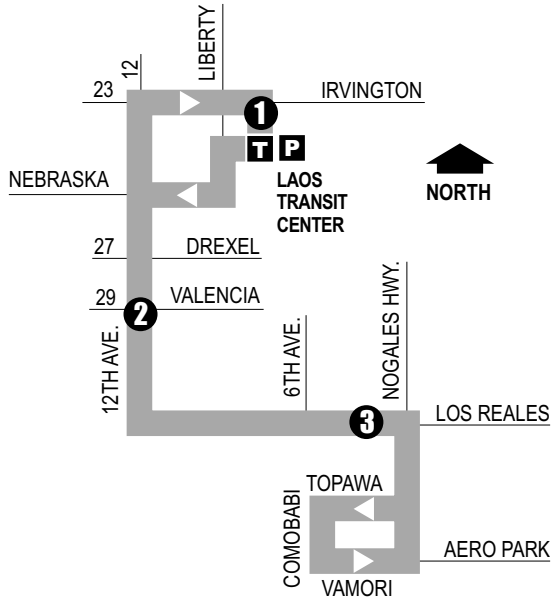
Visit Suntran.com/sunshuttle or call (520) 792-9222

Route 24

12th Avenue

Roy Laos Transit Center
Tucson Rodeo Grounds
El Pueblo Neighborhood Center
Desert Diamond Casino

- P** Park & Ride Lot (Estacione y Viaje)
Laos Transit Center/Irvington
- T** Laos Transit Center (Centro de Tránsito)
Connecting to/(Conexión a):
Sun Tran — 2, 12, 18, 23, 26, 25, 27, 29
Sun Express — 203X, 204X
Sun Shuttle — 421, 430, 440, 486



Route 24 M-F Circular

Laos Transit Center	12th Ave. at Valencia	Los Reales at Nogales Hwy.	12th Ave. at Valencia	Laos Transit Center
1	2	3	2	1
410	419	424	437	444
510	519	524	537	544
610	619	624	637	645
640	649	654	707	715
710	720	725	739	747
740	750	755	809	817
810	820	825	839	847
840	850	855	909	917
910	920	925	939	947
940	950	955	1009	1017
1010	1020	1025	1039	1047
1040	1050	1055	1109	1117
1110	1120	1125	1139	1147
1140	1150	1155	1209	1217
1210	1220	1225	1239	1247
1240	1250	1255	109	117
110	120	125	139	147
140	150	155	209	217
210	220	225	239	247
240	250	255	309	317
310	320	325	339	347
340	350	355	409	417
410	420	425	439	447
440	450	455	509	517
510	520	525	539	547
540	550	555	609	617
610	620	625	638	646
640	650	655	708	716
740	749	754	807	814
840	849	854	907	914

Route 24 SAT Circular

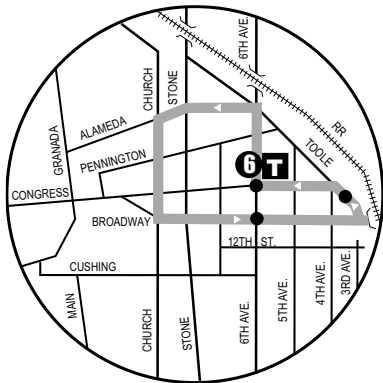
Laos Transit Center	12th Ave. at Valencia	Los Reales at Nogales Hwy.	12th Ave. at Valencia	Laos Transit Center
1	2	3	2	1
636	645	650	703	711
736	745	750	803	811
836	845	850	903	911
936	945	950	1003	1011
1036	1045	1050	1103	1111
1136	1145	1150	1203	1211
1236	1245	1250	103	111
136	145	150	203	211
236	245	250	303	311
336	345	350	403	411
436	445	450	503	511
536	545	550	603	611
636	645	650	703	711
736	745	750	803	811
836	845	850	903	911

Route 24 SUN Circular

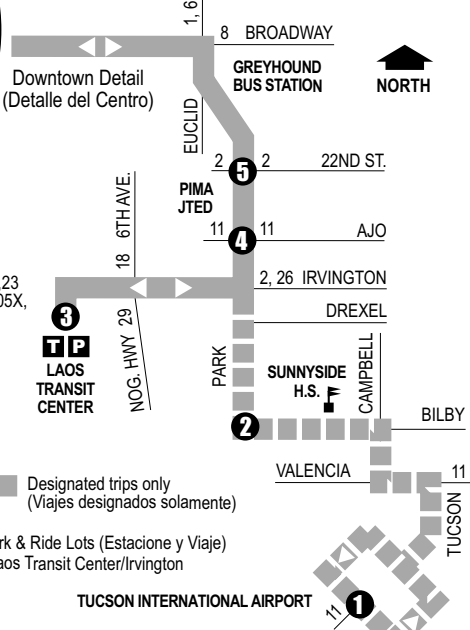
1	2	3	2	1
736	745	750	803	811
836	845	850	903	911
936	945	950	1003	1011
1036	1045	1050	1103	1111
1136	1145	1150	1203	1211
1236	1245	1250	103	111
136	145	150	203	211
236	245	250	303	311
336	345	350	403	411
436	445	450	503	511
536	545	550	603	611
646	655	700	713	721
746	755	800	813	821

Route 25

S. Park Avenue



- Downtown (Centro)
- Ronstadt Transit Center
- Greyhound Bus Station
- Innovation Tech H.S. (Pima JTED)
- Tucson Marketplace
- La Frontera Center
- DES at Park/Irvington
- Roy Lao's Transit Center
- El Pueblo Neighborhood Center
- Tucson Rodeo Grounds
- Sunnyside High School
- Tucson International Airport



- T** Ronstadt Transit Center (Centro de Tránsito)
Connecting to/(Conexión a):
Sun Tran — 1,2,3,4,6,7,8,10,12,16,18,19,21,22,23
Sun Express — 101X,102X AM, 103X, 104X, 105X,
107X,109X,110X
Sun Link streetcar
Sun Shuttle — 421
- T** Laos Transit Center (Centro de Tránsito)
Connecting to/(Conexión a):
Sun Tran — 2,12,18,23,24,26,27,29
Sun Express — 203X,204X
Sun Shuttle — 421,430,440,486
- TP** Sun Link Transfer Point (Puntos de Transbordo a Sun Link)
— University/Euclid
- Sun Link stops (paradas de Sun Link)

- Designated trips only (Viajes designados solamente)
- P** Park & Ride Lots (Estacione y Viaje)
Laos Transit Center/Irvington



This route travels through our new On Demand Zone. See page 51 for route maps.
Esta ruta viaja por nuestra nueva Zona On Demand. Vea la página 51 para mapas de rutas.

Route 25 M-F / Northbound

Tucson Airport	Park at Bilby	Laos Transit Center	Park at Ajo	Park at 22nd St.	6th Ave. at Pennington
1	2	3	4	5	6
412	421	431	440	447	455
442	451	501	510	517	525
512	521	531	540	547	555
538	548	559	608	616	625
608	618	629	638	646	655
636	646	657	707	715	725
706	716	727	737	745	755
736	746	757	807	815	825
806	816	827	837	845	855
836	847	858	907	915	925
906	917	928	937	945	955
936	947	958	1007	1015	1025
1006	1017	1028	1037	1045	1055
1036	1047	1058	1107	1115	1125
1106	1117	1128	1137	1145	1155
1136	1147	1158	1207	1215	1225
1206	1217	1228	1237	1245	1255
1236	1247	1258	107	115	125
106	117	128	137	145	155
133	144	156	206	215	225
203	214	226	236	245	255
233	244	256	306	315	325
303	314	326	336	345	355
333	345	356	406	415	425
403	415	426	436	445	455
433	445	456	506	515	525
503	515	526	536	545	555
536	547	558	608	616	625
606	617	628	638	646	655
641	651	701	710	717	725
711	721	731	740	747	755
741	751	801	810	817	825
841	851	901	910	917	925
941	951	1001	1010	1017	1025
1041	1051	1101	1110	1117	1125

Route 25 M-F / Southbound

6th Ave. at Pennington	Park at 22nd St.	Park at Ajo	Laos Transit Center	Bilby At Park	Tucson Airport
6	5	4	3	2	1
530	541	548	557	606	616
600	611	618	628	637	648
630	641	648	658	707	718
700	711	718	728	737	748
730	741	748	758	807	818
800	811	818	828	837	848
830	841	848	858	907	918
900	912	920	930	939	950
930	942	950	1000	1009	1020
1000	1012	1020	1030	1039	1050
1030	1042	1050	1100	1109	1120
1100	1112	1120	1130	1139	1150
1130	1142	1150	1200	1209	1220
1200	1212	1220	1230	1239	1250
1230	1242	1250	100	109	120
100	112	120	130	139	150
130	142	150	200	209	220
200	212	220	230	239	250
230	242	250	300	309	320
300	312	320	330	339	350
330	342	350	400	409	420
400	413	421	431	441	452
430	443	451	501	511	522
500	513	521	531	541	552
530	543	551	601	611	622
600	612	620	630	640	651
630	642	650	700	710	721
700	711	718	727	736	746
730	741	748	757	806	816
830	841	848	857	906	916
930	941	948	957	1006	1016
1030	1041	1048	1057	1106	1116

Route 25 SAT / Northbound

Tucson Airport	Park at Billy	Laos Transit Center	Park at Ajo	Park at 22nd St.	6th Ave. at Pennington
556	606	616	625	632	640
—	—	646	655	702	710
656	706	716	725	732	740
—	—	746	755	802	810
756	806	816	825	832	840
—	—	843	853	901	910
851	902	913	923	931	940
—	—	943	953	1001	1010
951	1002	1013	1023	1031	1040
—	—	1043	1053	1101	1110
1051	1102	1113	1123	1131	1140
—	—	1143	1153	1201	1210
1151	1202	1213	1223	1231	1240
—	—	1243	1253	101	110
1251	102	113	123	131	140
—	—	143	153	201	210
151	202	213	223	231	240
—	—	243	253	301	310
251	302	313	323	331	340
—	—	343	353	401	410
351	402	413	423	431	440
—	—	446	455	502	510
456	506	516	525	532	540
—	—	546	555	602	610
556	606	616	625	632	640
—	—	646	655	702	710
656	706	716	725	732	740
—	—	746	755	802	810
756	806	816	825	832	840
—	—	846	855	902	910

Route 25 SAT / Southbound

6th Ave. at Pennington	Park at 22nd St.	Park at Ajo	Laos Transit Center	Billy At Park	Tucson Airport
645	656	703	712	721	731
715	726	733	742	—	—
745	756	803	812	821	831
815	826	833	842	—	—
845	856	903	912	921	931
915	927	935	945	—	—
945	957	1005	1015	1025	1036
1015	1027	1035	1045	—	—
1045	1057	1105	1115	1125	1136
1115	1127	1135	1145	—	—
1145	1157	1205	1215	1225	1236
1215	1227	1235	1245	—	—
1245	1257	105	115	125	136
115	127	135	145	—	—
145	157	205	215	225	236
215	227	235	245	—	—
245	257	305	315	325	336
315	327	335	345	—	—
345	357	405	415	425	436
415	427	435	445	—	—
445	457	505	515	525	536
515	526	533	542	—	—
545	556	603	612	621	631
615	626	633	642	—	—
645	656	703	712	721	731
715	726	733	742	—	—
745	756	803	812	821	831
815	826	833	842	—	—
845	856	903	912	921	931

Route 25 SUN / Northbound

Tucson Airport	Park at Billy	Laos Transit Center	Park at Ajo	Park at 22nd St.	6th Ave. at Pennington
626	636	646	655	702	710
726	736	746	755	802	810
821	832	843	853	901	910
921	932	943	953	1001	1010
1021	1032	1043	1053	1101	1110
1121	1132	1143	1153	1201	1210
1221	1232	1243	1253	101	110
121	132	143	153	201	210
221	232	243	253	301	310
321	332	343	353	401	410
426	436	446	455	502	510
526	536	546	555	602	610
626	636	646	655	702	710
726	736	746	755	802	810

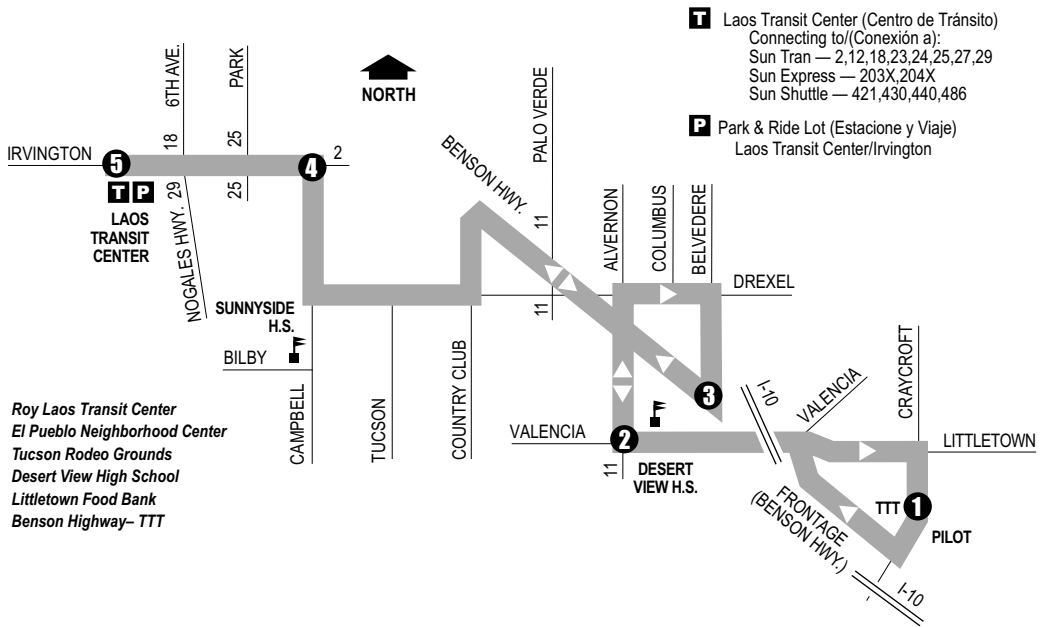
Route 25 SUN / Southbound

6th Ave. at Pennington	Park at 22nd St.	Park at Ajo	Laos Transit Center	Billy At Park	Tucson Airport
715	726	733	742	751	801
815	826	833	842	851	901
915	927	935	945	955	1006
1015	1027	1035	1045	1055	1106
1115	1127	1135	1145	1155	1206
1215	1227	1235	1245	1255	106
115	127	135	145	155	206
215	227	235	245	255	306
315	327	335	345	355	406
415	427	435	445	455	506
515	526	533	542	551	601
615	626	633	642	651	701
715	726	733	742	751	801
815	826	833	842	851	901



Route 26

Benson Highway



Route 26 M-F / Westbound

1	2	3	4
527	533	548	555
627	633	649	656
657	703	719	726
727	733	749	756
757	803	819	826
827	833	849	856
857	903	919	926
927	933	948	955
957	1003	1018	1025
1027	1033	1048	1055
1057	1103	1118	1125
1127	1133	1148	1155
1157	1203	1218	1225
1227	1233	1248	1255
1257	103	118	125
127	133	148	155
157	203	218	225
227	233	249	257
257	303	319	327
327	333	349	357
357	403	419	427
427	433	449	457
457	503	519	527
527	533	549	557
557	603	619	627
627	633	647	654
657	703	717	724
727	733	747	754
757	803	817	824
857	903	917	924
957	1003	1017	1024

Route 26 M-F / Eastbound

5	4	3	2	1
550	556	613	619	627
650	656	713	719	727
720	726	743	749	757
750	756	813	819	827
820	826	843	849	857
850	856	913	919	927
920	926	943	949	957
950	956	1013	1019	1027
1020	1026	1043	1049	1057
1050	1056	1113	1119	1127
1120	1126	1143	1149	1157
1150	1156	1213	1219	1227
1220	1226	1243	1249	1257
1250	1256	113	119	127
120	126	143	149	157
149	155	213	219	227
219	225	243	249	257
249	255	313	319	327
319	325	343	349	357
349	355	413	419	427
419	425	443	449	457
449	455	513	519	527
519	525	543	549	557
549	555	613	619	627
619	625	643	649	657
653	658	715	720	727
723	728	745	750	757
823	828	845	850	857
923	928	945	950	957
1023	1028	1045	1050	1057

Route 26 SAT / Westbound

Craycroft at Benson Hwy.	Alvernon at Valencia	Irvington at Campbell	Laos Transit Center
1	2	4	5
603	609	624	631
703	709	724	731
803	809	824	831
903	909	925	933
1003	1009	1025	1033
1103	1109	1125	1133
1203	1209	1225	1233
103	109	125	133
203	209	225	233
303	309	325	333
403	409	425	433
503	509	524	531
603	609	624	631
703	709	724	731
803	809	824	831
903	909	924	931

Route 26 SAT / Eastbound

Laos Transit Center	Campbell at Irvington	Belvedere at Benson Hwy.	Valencia at Alvernon	Craycroft at Benson Hwy.
5	4	3	2	1
529	534	551	556	603
629	634	651	656	703
729	734	751	756	803
825	831	849	855	903
925	931	949	955	1003
1025	1031	1049	1055	1103
1125	1131	1149	1155	1203
1225	1231	1249	1255	103
125	131	149	155	203
225	231	249	255	303
325	331	349	355	403
429	434	451	456	503
529	534	551	556	603
629	634	651	656	703
729	734	751	756	803
829	834	851	856	903

Route 26 SUN / Westbound

1	2	4	5
703	709	724	731
803	809	824	831
903	909	925	933
1003	1009	1025	1033
1103	1109	1125	1133
1203	1209	1225	1233
103	109	125	133
203	209	225	233
303	309	325	333
403	409	425	433
503	509	524	531
603	609	624	631
703	709	724	731

Route 26 SUN / Eastbound

5	4	3	2	1
629	634	651	656	703
729	734	751	756	803
825	831	849	855	903
925	931	949	955	1003
1025	1031	1049	1055	1103
1125	1131	1149	1155	1203
1225	1231	1249	1255	103
125	131	149	155	203
225	231	249	255	303
325	331	349	355	403
429	434	451	456	503
529	534	551	556	603
629	634	651	656	703

EL PUEBLO CENTER

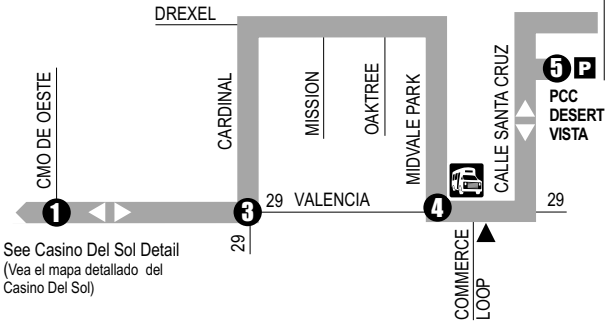
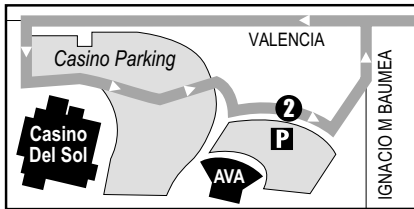




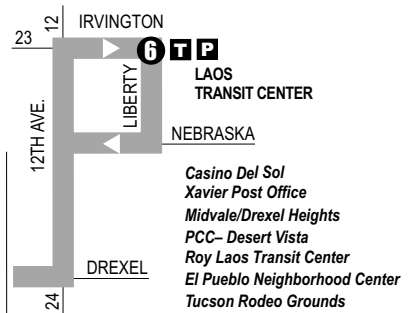
Take Routes 2, 12, 18, 24, 26, 27, & 29 to get there!

Route 27
Midvale Park

Casino Del Sol Detail/Detalle de Casino Del Sol —



See Casino Del Sol Detail
(Vea el mapa detallado del
Casino Del Sol)



- P** Park & Ride Lots (Estacione y Viaje)
Laos Transit Center/Irvington
PCC Desert Vista Campus —
Drexel/Calle Santa Cruz
Casino del Sol/Valencia
- T** Laos Transit Center (Centro de Tránsito)
Connecting to/(Conexión a):
Sun Tran — 2,12,18,23,24,25,26,29
Sun Express — 203X,204X
Sun Shuttle — 421,430,440,486
- ▲** Route 27 does not service
Valencia/Commerce Loop SE
- 🚐** Sun Shuttle Transfer Point
(Puntos de Transbordo a Sun Shuttle)
Route 440 — Valencia at Midvale Park

Route 27 M-F/Northbound

Route 27 M-F/Southbound

1	2	3	4	5	6
Valencia at Camino De Oeste	Casino Del Sol Park & Ride	Cardinal at Valencia	Valencia at Midvale Park	PCC Desert Vista	Laos Transit Center
457	502	509	521	525	533
557	602	609	621	625	633
627	632	640	653	657	705
657	702	710	723	727	735
727	732	741	754	759	808
757	802	811	824	829	838
827	832	841	854	859	908
857	902	911	924	929	938
927	932	941	953	958	1007
957	1002	1011	1023	1028	1037
1027	1032	1041	1053	1058	1107
1057	1102	1111	1123	1128	1137
1127	1132	1141	1153	1158	1207
1157	1202	1211	1223	1228	1237
1227	1232	1241	1253	1258	107
1257	102	111	123	128	137
127	132	141	153	158	207
157	202	211	223	228	237
227	232	242	255	300	310
257	302	312	325	330	340
327	332	342	355	400	410
357	402	412	425	430	440
427	432	442	455	500	510
457	502	512	525	530	540
527	532	542	555	600	610
557	602	612	625	630	640
627	632	641	653	657	706
657	702	711	723	727	736
727	732	740	752	756	804
837	842	850	902	906	914
957	1002	1010	1022	1026	1034

6	5	4	3	1
Laos Transit Center	PCC Desert Vista	Midvale Park at Valencia	Valencia at Cardinal	Valencia at Camino De Oeste
—	—	—	—	—
529	537	541	552	557
629	637	641	652	657
657	705	710	722	727
727	735	740	752	757
757	805	810	822	827
826	834	839	851	856
857	905	910	922	927
927	935	940	952	957
957	1005	1010	1022	1027
1027	1035	1040	1052	1057
1057	1105	1110	1122	1127
1127	1135	1140	1152	1157
1157	1205	1210	1222	1227
1227	1235	1240	1252	1257
1257	105	110	122	127
127	135	140	152	157
154	203	208	222	227
224	233	238	252	257
254	303	308	322	327
324	333	338	352	357
354	403	408	422	427
424	433	438	452	457
454	503	508	522	527
524	533	538	552	557
556	605	610	622	627
626	635	640	652	657
658	706	711	722	727
808	816	821	832	837
928	936	941	952	957

Sun Tran 27

Route 27 SAT/Northbound

Valencia at Camino De Oeste	Casino Del Sol Park & Ride	Cardinal at Valencia	Valencia at Midvale Park	PCC Desert Vista	Laos Transit Center
1	2	3	4	5	6
731	736	744	756	800	808
831	836	844	856	900	908
931	936	945	958	1003	1012
1031	1036	1045	1058	1103	1112
1131	1136	1145	1158	1203	1212
1231	1236	1245	1258	103	112
131	136	145	158	203	212
231	236	245	258	303	312
331	336	345	358	403	412
431	436	445	458	503	512
531	536	544	556	600	608
631	636	644	656	700	708
731	736	744	756	800	808
831	836	844	856	900	908

Route 27 SAT/Southbound

Laos Transit Center	PCC Desert Vista	Midvale Park at Valencia	Valencia at Cardinal	Valencia at Camino De Oeste
6	5	4	3	1
648	656	701	712	717
748	756	801	812	817
846	855	900	912	917
946	955	1000	1012	1017
1046	1055	1100	1112	1117
1146	1155	1200	1212	1217
1246	1255	100	112	117
146	155	200	212	217
246	255	300	312	317
346	355	400	412	417
448	456	501	512	517
548	556	601	612	617
648	656	701	712	717
748	756	801	812	817
848	856	901	912	917

Route 27 SUN/Northbound

1	2	3	4	5	6
703	708	716	728	732	740
803	808	816	828	832	840
903	908	917	930	935	944
1003	1008	1017	1030	1035	1044
1103	1108	1117	1130	1135	1144
1203	1208	1217	1230	1235	1244
103	108	117	130	135	144
203	208	217	230	235	244
303	308	317	330	335	344
403	408	417	430	435	444
503	508	516	528	532	540
603	608	616	628	632	640
703	708	716	728	732	740

Route 27 SUN/Southbound

6	5	4	3	1
627	635	640	651	656
727	735	740	751	756
827	835	840	851	856
926	935	940	952	957
1026	1035	1040	1052	1057
1126	1135	1140	1152	1157
1226	1235	1240	1252	1257
126	135	140	152	157
226	235	240	252	257
326	335	340	352	357
426	435	440	452	457
527	535	540	551	556
627	635	640	651	656

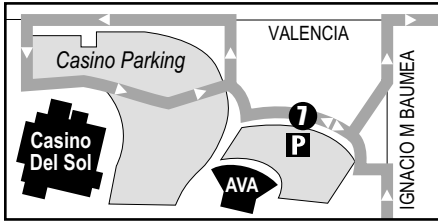
SUDOKU PUZZLE

	9		8	2				7
3		7						
	5	8	7					9
9				1			2	4
	8	1		3				
						9	1	
					2			
				8		2	3	
8	3		4	5				

Route 29

Valencia

Casino Del Sol Detail/Detalle de Casino Del Sol



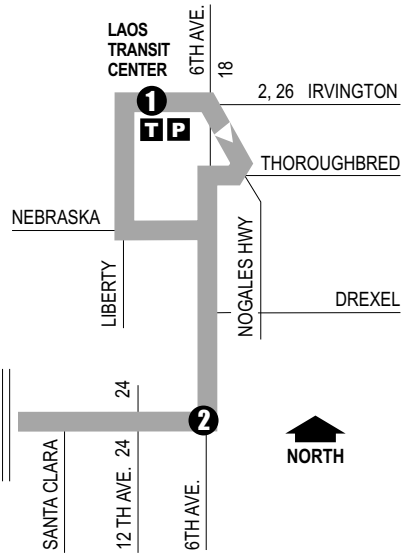
See Casino Del Sol Detail
(Vea el mapa detallado del
Casino Del Sol)



P Park & Ride Lot (Estacione y Viaje)
Laos Transit Center/Irvington
Casino del Sol/Valencia

T Laos Transit Center (Centro de Tránsito)
Connecting to/(Conexión a):
Sun Tran — 2,12,18,23,24,25,26,27
Sun Express — 203X,204X
Sun Shuttle — 421,430,440,486

Sun Shuttle Transfer Point
(Puntos de Transbordo a Sun Shuttle)
Route 440 — Valencia at Midvale Park



- Roy Laos Transit Center
- El Pueblo Neighborhood Center
- Tucson Rodeo Grounds
- Valencia Library
- Mission Post Office
- El Rio South
- Pasqua Yaqui Pueblo
- Casino of the Sun
- Casino Del Sol

Route 29 M-F / Westbound

Laos Transit Center	Valencia at 6th Ave.	Valencia at Midvale Park	Cardinal at Valencia	Tetakusim at Cmo. de Oeste	Casino Del Sol Park & Ride
1	2	3	4	5	6
530	537	544	551	600	615
600	607	614	621	630	646
630	637	644	651	700	716
700	707	715	723	732	748
730	737	745	753	802	818
800	807	815	823	832	848
830	837	845	853	902	918
900	907	915	923	932	948
930	937	945	953	1002	1018
1000	1007	1015	1023	1032	1048
1030	1037	1045	1053	1102	1118
1100	1107	1115	1123	1132	1148
1130	1137	1145	1153	1202	1218
1200	1207	1215	1223	1232	1248
1230	1237	1245	1253	102	118
100	107	115	123	132	148
130	137	145	153	202	218
200	208	217	226	235	252
230	238	247	256	305	322
300	308	317	326	335	352
330	338	347	356	405	422
400	408	417	427	437	454
430	438	447	457	507	524
500	508	517	527	537	554
530	538	547	557	607	624
600	607	616	626	635	651
700	707	714	721	730	745
800	807	814	821	830	845
900	907	914	921	930	945
1000	1007	1014	1021	1030	1045

Route 29 M-F / Eastbound

Casino Del Sol Park & Ride	Cmo. de Oeste at Casino of the Sun	Valencia at Cardinal	Valencia at Midvale Park	6th Ave. at Valencia	Laos Transit Center
6	5	4	3	2	1
531	541	552	559	606	615
601	611	622	629	636	645
630	640	651	658	706	715
700	710	721	728	736	745
730	740	751	758	806	815
800	810	821	828	836	845
830	840	851	858	906	915
900	910	921	928	936	945
930	940	951	958	1006	1015
1000	1010	1021	1028	1036	1045
1030	1040	1051	1058	1106	1115
1100	1110	1121	1128	1136	1145
1130	1140	1151	1158	1206	1215
1200	1210	1221	1228	1236	1245
1230	1240	1251	1258	106	115
100	110	121	128	136	145
129	139	150	157	205	215
159	209	220	227	235	245
229	239	250	257	305	315
259	309	320	327	335	345
327	338	349	356	405	415
357	408	419	426	435	445
427	438	449	456	505	515
457	508	519	526	535	545
530	540	551	558	606	615
600	610	621	628	636	645
704	714	724	730	737	745
804	814	824	830	837	845
904	914	924	930	937	945
1004	1014	1024	1030	1037	1045

Sun Tran 29

Route 29 SAT / Westbound

Laos Transit Center	Valencia at 6th Ave.	Valencia at Midvale Park	Cardinal at Valencia	Tetakisim at Cmo. de Oeste	Casino Del Sol Park & Ride
1	2	6	4	5	7
610	617	624	631	640	655
710	717	724	731	740	755
810	817	824	831	840	855
910	918	926	935	944	1000
1010	1018	1026	1035	1044	1100
1110	1118	1126	1135	1144	1200
1210	1218	1226	1235	1244	100
110	118	126	135	144	200
210	218	226	235	244	300
310	318	326	335	344	400
410	418	426	435	444	500
510	518	526	535	544	600
610	617	624	631	640	655
710	717	724	731	740	755
810	817	824	831	840	855

Route 29 SAT / Eastbound

Casino Del Sol Park & Ride	Cmo. de Oeste at Casino of the Sun	Valencia at Cardinal	Valencia at Midvale Park	6th Ave. at Valencia	Laos Transit Center
7	6	4	6	2	1
609	619	629	635	642	650
709	719	729	735	742	750
809	819	829	835	842	850
904	914	925	932	940	950
1004	1014	1025	1032	1040	1050
1104	1114	1125	1132	1140	1150
1204	1214	1225	1232	1240	1250
104	114	125	132	140	150
204	214	225	232	240	250
304	314	325	332	340	350
404	414	425	432	440	450
504	514	525	532	540	550
609	619	629	635	642	650
709	719	729	735	742	750
809	819	829	835	842	850
909	919	929	935	942	950

Route 29 SUN / Westbound

1	2	6	4	5	7
710	717	724	731	740	755
810	817	824	831	840	855
910	918	926	935	944	1000
1010	1018	1026	1035	1044	1100
1110	1118	1126	1135	1144	1200
1210	1218	1226	1235	1244	100
110	118	126	135	144	200
210	218	226	235	244	300
310	318	326	335	344	400
410	418	426	435	444	500
510	518	526	535	544	600
610	617	624	631	640	655
710	717	724	731	740	755
810	817	824	831	840	855

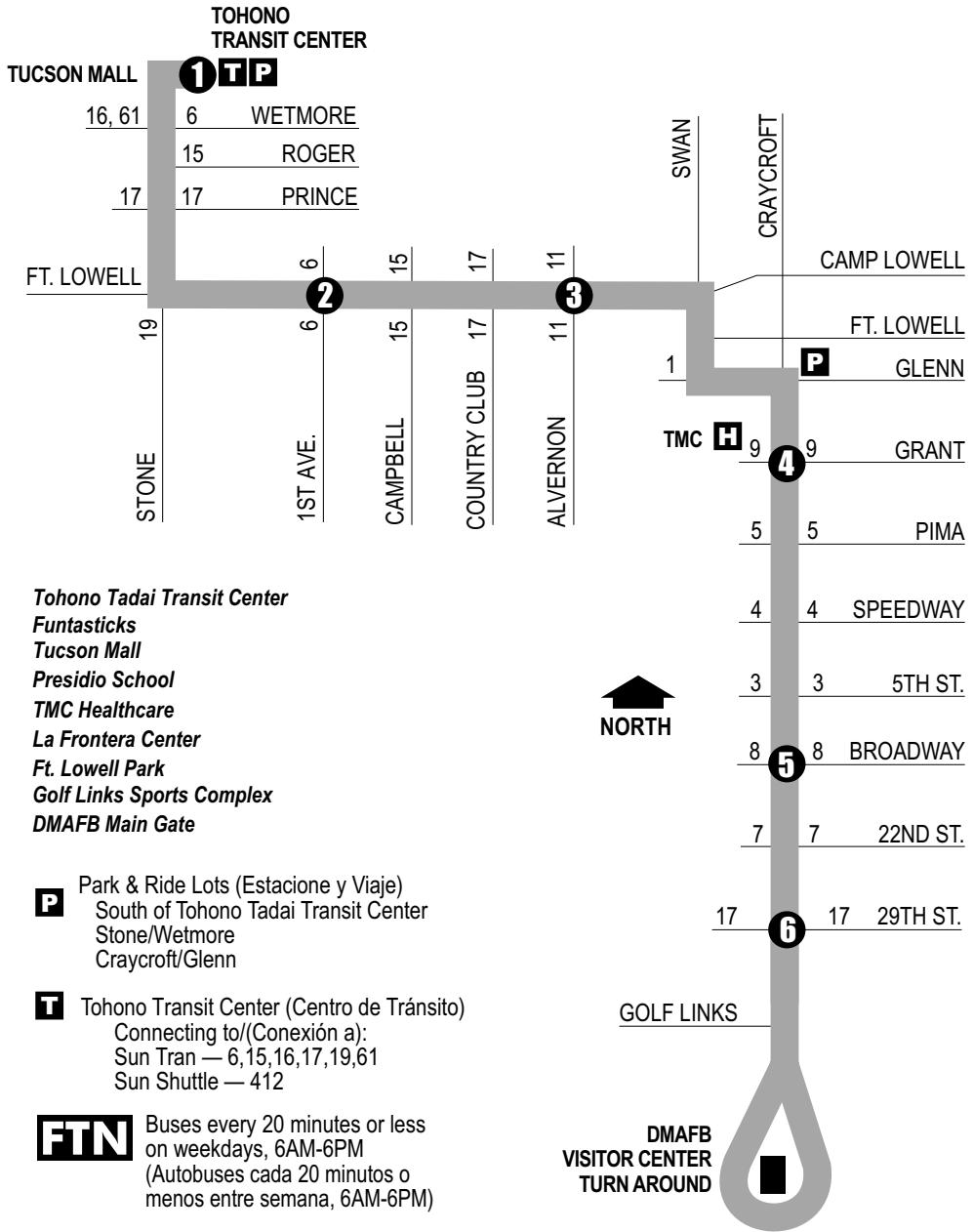
Route 29 SUN / Eastbound

7	6	4	6	2	1
711	721	731	737	744	752
811	821	831	837	844	852
906	916	927	934	942	952
1006	1016	1027	1034	1042	1052
1106	1116	1127	1134	1142	1152
1206	1216	1227	1234	1242	1252
106	116	127	134	142	152
206	216	227	234	242	252
306	316	327	334	342	352
406	416	427	434	442	452
506	516	527	534	542	552
611	621	631	637	644	652
711	721	731	737	744	752
811	821	831	837	844	852

TUCSON RODEO MUSEUM



Take Routes 2, 18, 25, 26, & 29 to get there!



- Tohono Tadaí Transit Center*
- Funtasticks*
- Tucson Mall*
- Presidio School*
- TMC Healthcare*
- La Frontera Center*
- Ft. Lowell Park*
- Golf Links Sports Complex*
- DMAFB Main Gate*

P Park & Ride Lots (Estacione y Viaje)
 South of Tohono Tadaí Transit Center
 Stone/Wetmore
 Craycroft/Glenn

T Tohono Transit Center (Centro de Tránsito)
 Connecting to/(Conexión a):
 Sun Tran — 6,15,16,17,19,61
 Sun Shuttle — 412

FTN Buses every 20 minutes or less
 on weekdays, 6AM-6PM
 (Autobuses cada 20 minutos o
 menos entre semana, 6AM-6PM)

Route 34 M-F/Northbound

① Craycroft at 29th St. NE	⑤ Craycroft at Broadway	④ Craycroft at Grant	③ Ft. Lowell at Alvernon	② Ft. Lowell at 1st. Ave.	① Tohono Tadaí Transit Ctr.
529	534	542	553	604	616
549	554	602	613	624	636
604	609	617	628	639	651
624	629	637	648	659	711
644	649	657	708	719	731
704	710	719	730	742	756
724	730	739	750	802	816
744	750	759	810	822	836
804	810	819	830	842	856
824	830	839	850	902	916
844	850	859	910	922	936
904	909	918	929	941	955
924	929	938	949	1001	1015
944	949	958	1009	1021	1035
1004	1009	1018	1029	1041	1055
1024	1029	1038	1049	1101	1115
1044	1049	1058	1109	1121	1135
1104	1109	1118	1129	1141	1155
1124	1129	1138	1149	1201	1215
1144	1149	1158	1209	1221	1235
1204	1209	1218	1229	1241	1255
1224	1229	1238	1249	101	115
1244	1249	1258	109	121	135
104	109	118	129	141	155
124	129	138	149	201	215
144	149	158	209	221	235
204	209	218	230	242	256
224	229	238	250	302	316
244	249	258	310	322	336
304	309	318	330	342	356
324	329	338	350	402	416
344	349	358	410	422	436
404	410	420	432	444	459
424	430	440	452	504	519
444	450	500	512	524	539
504	510	520	532	544	559
524	530	540	552	604	619
554	600	610	622	634	649
629	634	643	655	707	720
729	734	742	753	804	816
829	834	842	853	904	916
929	934	942	953	1004	1016
1029	1034	1042	1053	1104	1116


Route 34 M-F/Southbound

① Tohono Tadaí Transit Ctr.	② Ft. Lowell at 1st. Ave.	③ Ft. Lowell at Alvernon	④ Craycroft at Grant	⑤ Craycroft at Broadway	⑥ Craycroft at 29th St. NE
545	555	605	616	624	637
605	615	625	636	644	657
621	632	643	655	704	717
641	652	703	715	724	737
707	718	729	741	750	803
727	738	749	801	810	823
747	758	809	821	830	843
807	818	829	841	850	903
827	838	849	901	910	923
847	858	909	921	930	943
907	918	929	941	950	1003
927	938	949	1001	1010	1023
947	958	1009	1021	1030	1043
1007	1018	1029	1041	1050	1103
1027	1038	1049	1101	1110	1123
1047	1058	1109	1121	1130	1143
1107	1118	1129	1141	1150	1203
1127	1138	1149	1201	1210	1223
1147	1158	1209	1221	1230	1243
1207	1218	1229	1241	1250	103
1227	1238	1249	101	110	123
1247	1258	109	121	130	143
104	116	128	140	150	203
124	136	148	200	210	223
144	156	208	220	230	243
204	216	228	240	250	303
224	236	248	300	310	323
244	256	308	320	330	343
305	317	329	341	350	403
325	337	349	401	410	423
345	357	409	421	430	443
405	417	429	441	450	503
425	437	449	501	510	523
445	457	509	521	530	543
506	518	530	541	550	603
526	538	550	601	610	623
546	558	610	621	630	643
621	631	641	652	700	713
651	701	711	722	730	743
725	735	745	756	804	817
825	835	845	856	904	917
925	935	945	956	1004	1017
1025	1035	1045	1056	1104	1117


Check if your route is on



Route 34 SAT/Northbound

6	5	4	3	2	1
Craycroft at 29th St. NE	Craycroft at Broadway	Craycroft at Grant	Ft. Lowell at Alvernon	Ft. Lowell at 1st. Ave.	Tohono Tadaí Transit Ctr. 
628	633	641	652	703	715
728	733	741	752	803	815
824	829	838	849	901	915
924	929	938	949	1001	1015
1024	1029	1038	1049	1101	1115
1124	1129	1138	1149	1201	1215
1224	1229	1238	1249	101	115
124	129	138	149	201	215
224	229	238	249	301	315
324	329	338	349	401	415
424	429	438	449	501	515
528	533	541	552	603	615
628	633	641	652	703	715
728	733	741	752	803	815
828	833	841	852	903	915

Route 34 SAT/Southbound

1	2	3	4	5	6
Tohono Tadaí Transit Ctr. 	Ft. Lowell at 1st. Ave.	Ft. Lowell at Alvernon	Craycroft at Grant	Craycroft at Broadway	Craycroft at 29th St. NE
620	630	640	651	659	712
720	730	740	751	759	812
820	830	840	851	859	912
920	931	942	954	1003	1016
1020	1031	1042	1054	1103	1116
1120	1131	1142	1154	1203	1216
1220	1231	1242	1254	103	116
120	131	142	154	203	216
220	231	242	254	303	316
320	331	342	354	403	416
420	431	442	454	503	516
520	531	542	554	603	616
620	630	640	651	659	712
720	730	740	751	759	812
820	830	840	851	859	912

Route 34 SUN/Northbound

6	5	4	3	2	1
728	733	741	752	803	815
824	829	838	849	901	915
924	929	938	949	1001	1015
1024	1029	1038	1049	1101	1115
1124	1129	1138	1149	1201	1215
1224	1229	1238	1249	101	115
124	129	138	149	201	215
224	229	238	249	301	315
324	329	338	349	401	415
424	429	438	449	501	515
528	533	541	552	603	615
628	633	641	652	703	715
728	733	741	752	803	815

Route 34 SUN/Southbound

1	2	3	4	5	6
720	730	740	751	759	812
820	830	840	851	859	912
920	931	942	954	1003	1016
1020	1031	1042	1054	1103	1116
1120	1131	1142	1154	1203	1216
1220	1231	1242	1254	103	116
120	131	142	154	203	216
220	231	242	254	303	316
320	331	342	354	403	416
420	431	442	454	503	516
520	531	542	554	603	616
620	630	640	651	659	712
720	730	740	751	759	812

Route 37

Pantano

- Amazon
- Udall Park
- Rincon Post Office
- Santa Rita High School
- Lincoln Park
- Ward 4 Office
- Pima Community College (PCC) - East

P Park & Ride Lot (Estacione y Viaje)
PCC East —
Fred Enke/Irvington

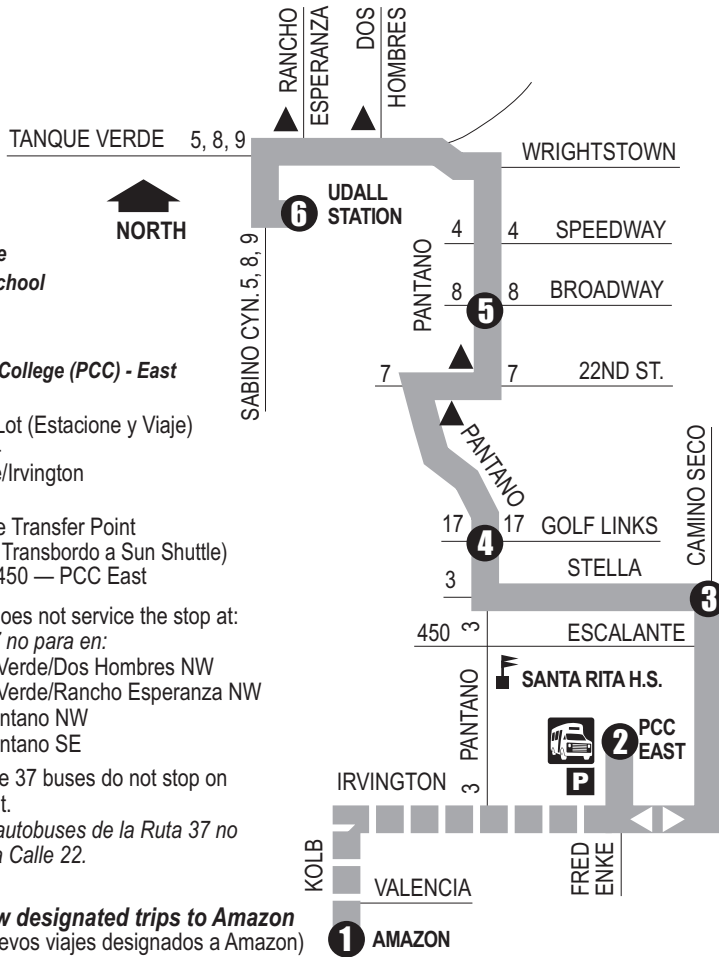
Sun Shuttle Transfer Point
(Puntos de Transbordo a Sun Shuttle)
Route 450 — PCC East

▲ Route 37 does not service the stop at:
La Ruta 37 no para en:
Tanque Verde/Dos Hombres NW
Tanque Verde/Rancho Esperanza NW
22nd/Pantano NW
22nd/Pantano SE

Note: Route 37 buses do not stop on
22nd Street.

*Nota: Los autobuses de la Ruta 37 no
paran en la Calle 22.*

New designated trips to Amazon
(Nuevos viajes designados a Amazon)



Route 37 M-F / Northbound

Kolb at Valencia	PCC East	Stella at Camino Seco	Pantano at Golf Links	Pantano at Broadway	Udall Station
1	2	3	4	5	6
446	455	501	506	513	525
516	525	531	536	543	555
—	625	632	637	646	659
646	655	702	707	716	729
716	725	732	737	746	759
—	755	802	807	816	829
—	825	832	837	846	859
—	855	902	907	916	929
—	925	932	937	946	959
—	955	1002	1007	1016	1029
—	1025	1032	1037	1046	1059
—	1055	1102	1107	1116	1129
—	1125	1132	1137	1146	1159
—	1155	1202	1207	1216	1229
—	1225	1232	1237	1246	1259
—	1255	102	107	116	129
—	125	132	137	146	159
—	155	202	207	216	229
—	225	232	238	247	300
—	255	302	308	317	330
—	325	332	338	347	400
—	355	402	408	417	430
—	425	432	438	447	500
—	455	502	508	517	530
—	525	532	538	547	600
546	555	602	608	616	629
616	625	631	636	643	655
—	655	701	706	714	726

Route 37 M-F / Southbound

Udall Station	Pantano at Broadway	Pantano at Golf Links	Stella at Camino Seco	PCC East	Kolb at Valencia
6	5	4	3	2	1
530	543	551	557	606	—
600	613	621	627	636	645
630	643	651	657	706	715
700	713	721	727	736	—
730	743	751	757	806	—
800	813	821	827	836	—
830	843	851	857	906	—
900	913	921	927	936	—
930	943	951	957	1006	—
1000	1013	1021	1027	1036	—
1030	1043	1051	1057	1106	—
1100	1113	1121	1127	1136	—
1130	1143	1151	1157	1206	—
1200	1213	1221	1227	1236	—
1230	1243	1251	1257	106	—
100	113	121	127	136	—
130	143	151	157	206	—
200	213	221	227	236	—
230	243	251	257	306	—
300	313	321	327	336	—
330	343	351	357	406	—
400	413	421	427	436	—
430	443	451	457	506	—
500	513	521	527	536	545
530	543	551	557	606	615
601	614	621	627	636	—
700	712	719	725	733	—

Route 37 SAT / Northbound

	Kolb at Valencia	PCC East	Stella at Camino Seco	Pantano at Golf Links	Pantano at Broadway	Udall Station
	1	2	3	4	5	6
616	625	631	636	643	655	
646	655	701	706	713	725	
716	725	731	736	743	755	
—	825	831	836	843	855	
—	925	932	937	946	959	
—	1025	1032	1037	1046	1059	
—	1125	1132	1137	1146	1159	
—	1225	1232	1237	1246	1259	
—	125	132	137	146	159	
—	225	232	237	246	259	
—	325	332	337	346	359	
—	425	432	437	446	459	
—	525	532	537	546	559	
546	555	602	607	616	629	
616	625	631	636	643	655	
—	725	731	736	743	755	

Route 37 SAT / Southbound

Udall Station	Pantano at Broadway	Pantano at Golf Links	Stella at Camino Seco	PCC East	Kolb at Valencia
1	2	3	4	5	6
558	610	617	623	631	640
628	640	647	653	701	710
728	740	747	753	801	—
825	838	846	852	901	—
925	938	946	952	1001	—
1025	1038	1046	1052	1101	—
1125	1138	1146	1152	1201	—
1225	1238	1246	1252	101	—
125	138	146	152	201	—
225	238	246	252	301	—
325	338	346	352	401	—
425	438	446	452	501	—
455	508	516	522	531	540
528	540	547	553	601	610
625	637	644	650	658	—
725	737	744	750	758	—

Route 37 SUN / Northbound

1	2	3	4	5	6
646	655	701	706	713	725
716	725	731	736	743	755
—	825	831	836	843	855
—	925	932	937	946	959
—	1025	1032	1037	1046	1059
—	1125	1132	1137	1146	1159
—	1225	1232	1237	1246	1259
—	125	132	137	146	159
—	225	232	237	246	259
—	325	332	337	346	359
—	425	432	437	446	459
—	525	532	537	546	559
546	555	602	607	616	629
616	625	631	636	643	655
—	725	731	736	743	755

Route 37 SUN / Southbound

1	2	3	4	5	6
558	610	617	623	631	640
628	640	647	653	701	710
728	740	747	753	801	—
825	838	846	852	901	—
925	938	946	952	1001	—
1025	1038	1046	1052	1101	—
1125	1138	1146	1152	1201	—
1225	1238	1246	1252	101	—
125	138	146	152	201	—
225	238	246	252	301	—
325	338	346	352	401	—
425	438	446	452	501	—
455	508	516	522	531	540
528	540	547	553	601	610
625	637	644	650	658	—
725	737	744	750	758	—

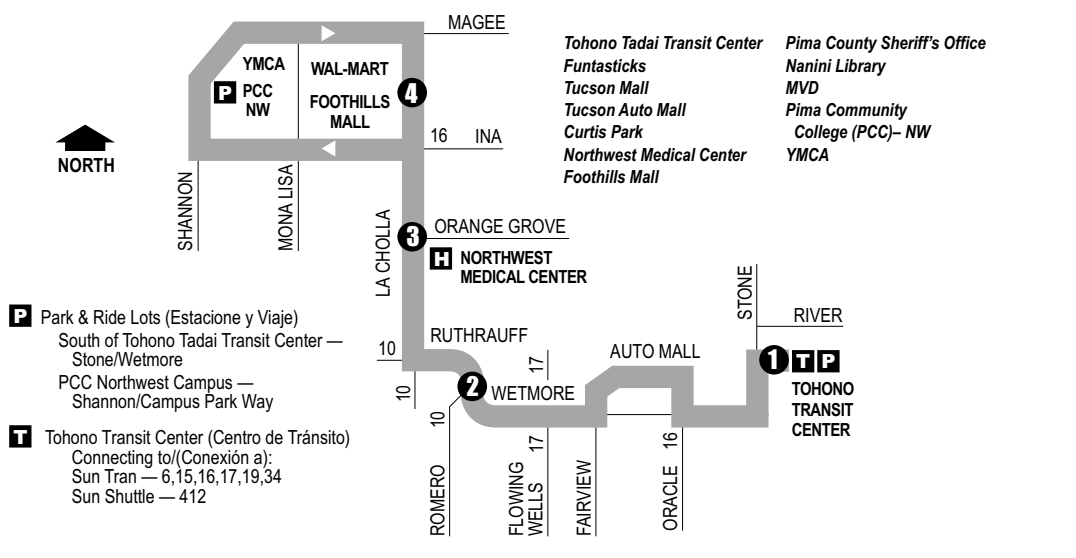
WORD SEARCH

- ACOUSTICS
- ANATOMY
- ANTHROPOLOGY
- ASTRONOMY
- BIOLOGY
- CHEMISTRY
- ECOLOGY
- EMBRYOLOGY
- ENTOMOLOGY
- GEMOLOGY
- GEOLOGY
- KINETICS
- METEOROLOGY
- METROLOGY
- MYCOLOGY
- OCEANOLOGY
- ORNITHOLOGY
- PALEONTOLOGY
- PARASITOLOGY
- PHYSICS
- PHYSIOLOGY
- PHYTOLOGY
- SCIENCE
- TOXICOLOGY
- VIROLOGY
- VULCANOLOGY
- ZOOLOGY

V	S	C	I	T	E	N	I	K	G	J	B	V	N	O	V	X	E	S	R	B	Q
J	Y	T	D	Y	T	D	C	N	P	P	A	R	A	S	I	T	O	L	O	G	Y
Z	L	O	F	G	T	H	Q	A	A	I	F	N	O	R	Z	Z	D	G	O	X	A
L	Y	X	E	O	N	E	H	Y	M	O	N	O	R	T	S	A	W	Q	Z	W	G
A	N	I	C	L	E	C	P	F	D	Z	P	K	B	P	H	D	E	D	H	E	C
K	H	C	O	O	C	Y	G	O	L	O	H	T	I	N	R	O	V	K	M	G	V
T	B	O	L	M	N	J	B	B	V	K	G	T	L	Y	C	Y	H	O	Z	I	I
K	C	L	O	O	E	B	W	E	I	J	O	N	B	X	G	G	L	F	R	I	F
O	O	O	G	T	I	L	G	S	S	O	K	L	D	O	B	O	I	O	I	T	B
Y	A	G	Y	N	C	X	C	O	A	Y	L	D	G	Z	G	L	L	I	C	Y	S
G	L	Y	H	E	S	S	Q	E	G	C	Q	O	W	Y	M	O	T	O	G	S	Y
O	Y	Z	A	N	T	H	R	O	P	O	L	O	G	Y	G	T	C	O	E	U	G
L	T	G	M	C	M	T	L	Z	I	O	C	A	H	Y	V	N	L	A	S	G	O
O	M	I	O	E	R	O	K	F	G	F	T	C	O	H	Q	O	P	Z	A	C	L
N	O	E	A	L	N	H	I	Y	G	O	L	O	O	Z	R	E	Q	Z	D	H	O
A	B	G	T	A	O	E	M	I	N	O	X	U	T	O	C	L	S	P	D	E	T
E	Z	S	C	R	F	Y	X	A	W	B	J	S	E	U	D	A	C	L	K	M	Y
C	L	L	I	P	O	E	R	I	X	R	M	T	C	F	P	P	I	E	U	I	H
O	U	O	D	D	O	L	M	B	W	M	E	I	D	G	L	D	S	N	R	S	P
V	A	K	W	N	U	N	O	X	M	M	Q	C	Z	J	M	U	Y	X	J	T	Y
P	H	Y	S	I	O	L	O	G	Y	E	B	S	L	X	N	C	H	C	B	R	J
Q	A	R	A	N	A	T	O	M	Y	G	O	L	O	C	Y	M	P	D	X	Y	J

Route 61

La Cholla



- P** Park & Ride Lots (Estacione y Viaje)
 - South of Tohono Tadaí Transit Center — Stone/Wetmore
 - PCC Northwest Campus — Shannon/Campus Park Way
- T** Tohono Transit Center (Centro de Tránsito)
 - Connecting to/(Conexión a): Sun Tran — 6,15,16,17,19,34
 - Sun Shuttle — 412

Route 61 M-F Northbound

Tohono Tadaí Transit Ctr. P	Ruthrauff at Romero	La Cholla at Orange Grove	La Cholla at Foothills Mall
1	2	3	4
549	557	606	615
619	627	636	645
645	654	703	715
715	724	733	745
745	754	803	815
815	824	833	845
845	854	903	915
915	924	933	945
945	954	1003	1015
1015	1024	1033	1045
1045	1054	1103	1115
1115	1124	1133	1145
1145	1154	1203	1215
1215	1224	1233	1245
1245	1254	103	115
115	124	133	145
145	154	203	215
215	224	233	245
245	254	303	315
315	324	333	345
344	354	403	415
414	424	433	445
444	454	503	515
514	524	533	545
547	556	605	615
617	626	635	645
649	657	706	715
719	727	736	745

Route 61 M-F Southbound

La Cholla at Foothills Mall	La Cholla at Orange Grove	Ruthrauff at Romero	Tohono Tadaí Transit Ctr. P
4	3	2	1
615	618	627	636
645	648	657	706
715	719	729	740
745	749	759	810
815	819	829	840
845	849	859	910
915	919	929	940
945	949	959	1010
1015	1019	1029	1040
1045	1049	1059	1110
1115	1119	1129	1140
1145	1149	1159	1210
1215	1219	1229	1240
1245	1249	1259	110
115	119	129	140
145	149	159	210
215	219	229	240
245	249	259	310
315	319	329	340
345	349	359	410
415	419	429	440
445	449	459	510
515	519	529	540
545	549	559	610
615	619	629	639
645	649	659	709
715	719	728	737
745	749	758	807

Route 61 SAT Northbound

Tohono Tadaí Transit Ctr. P	Ruthrauff at Romero	La Cholla at Orange Grove	La Cholla at Foothills Mall
1	2	3	4
559	607	616	626
659	707	716	726
759	807	816	826
856	905	914	926
956	1005	1014	1026
1056	1105	1114	1126
1156	1205	1214	1226
1256	105	114	126
156	205	214	226
256	305	314	326
356	405	414	426
456	505	514	526
559	607	616	626
659	707	716	726

Route 61 SAT Southbound

La Cholla at Foothills Mall	La Cholla at Orange Grove	Ruthrauff at Romero	Tohono Tadaí Transit Ctr. P
4	3	2	1
626	630	639	648
726	730	739	748
826	830	839	848
926	930	940	951
1026	1030	1040	1051
1126	1130	1140	1151
1226	1230	1240	1251
126	130	140	151
226	230	240	251
326	330	340	351
426	430	440	451
526	530	540	551
626	630	639	648
726	730	739	748

Route 61 SUN Northbound

Tohono Tadaí Transit Ctr. P	Ruthrauff at Romero	La Cholla at Orange Grove	La Cholla at Foothills Mall
1	2	3	4
659	707	716	726
759	807	816	826
856	905	914	926
956	1005	1014	1026
1056	1105	1114	1126
1156	1205	1214	1226
1256	105	114	126
156	205	214	226
256	305	314	326
356	405	414	426
456	505	514	526
559	607	616	626
659	707	716	726

Route 61 SUN Southbound

La Cholla at Foothills Mall	La Cholla at Orange Grove	Ruthrauff at Romero	Tohono Tadaí Transit Ctr. P
4	3	2	1
726	730	739	748
826	830	839	848
926	930	940	951
1026	1030	1040	1051
1126	1130	1140	1151
1226	1230	1240	1251
126	130	140	151
226	230	240	251
326	330	340	351
426	430	440	451
526	530	540	551
626	630	639	648
726	730	739	748

ON DEMAND



Zone 1:
Travel anywhere within Zone 1, to and from Ronstadt, or connect to routes 3, 5, 9, 10, 16, 21, 22 & Sun Link.

Zona 1: Viaje a cualquier lugar de la zona, hacia y desde Ronstadt o conéctese a las rutas 3, 5, 9, 10, 16, 21, 22 y Sun Link

Zone 2:
Travel anywhere with Zone 2 or connect to routes 2, 7, 8, 11, 15, 17, & 25.

Zona 2: Viaje a cualquier lugar de la zona o conéctese a las rutas 2, 7, 8, 11, 15, 17 & 25.



Call to schedule your door-to-door ride.
Llame para programar su viaje de puerta-a-puerta.

(520) 798-1000 • SUNONDEMAND.COM

SUN EXPRESS SCHEDULES

MAPS AND SCHEDULES STARTING ON PAGE 77 IN THIS RIDE GUIDE!



Sun Express offers quick and comfortable service from surrounding areas to Downtown Tucson, the University of Arizona and Raytheon. Whether you are traveling with your family or heading to and from work, Sun Express will see to it you are on time and arrive safely at your desired destination.

101X - Golf Links/Downtown

102X - Northwest/UA

103X - Northwest/Downtown

104X - Marana/Downtown

105X - Foothills/Downtown

107X - Oro Valley/Downtown

108X - Broadway/Downtown

109X - Catalina Hwy./Downtown

110X - Rita Ranch/Downtown

201X - Eastside/Aero Park

203X - Oro Valley/Aero Park

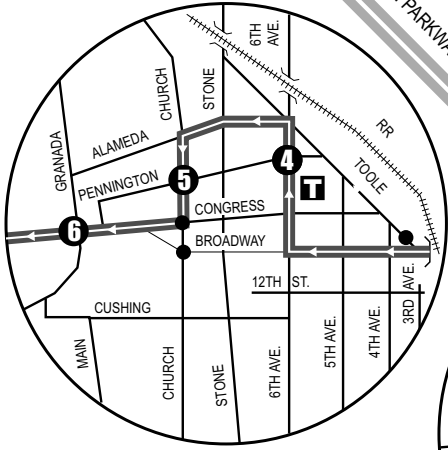
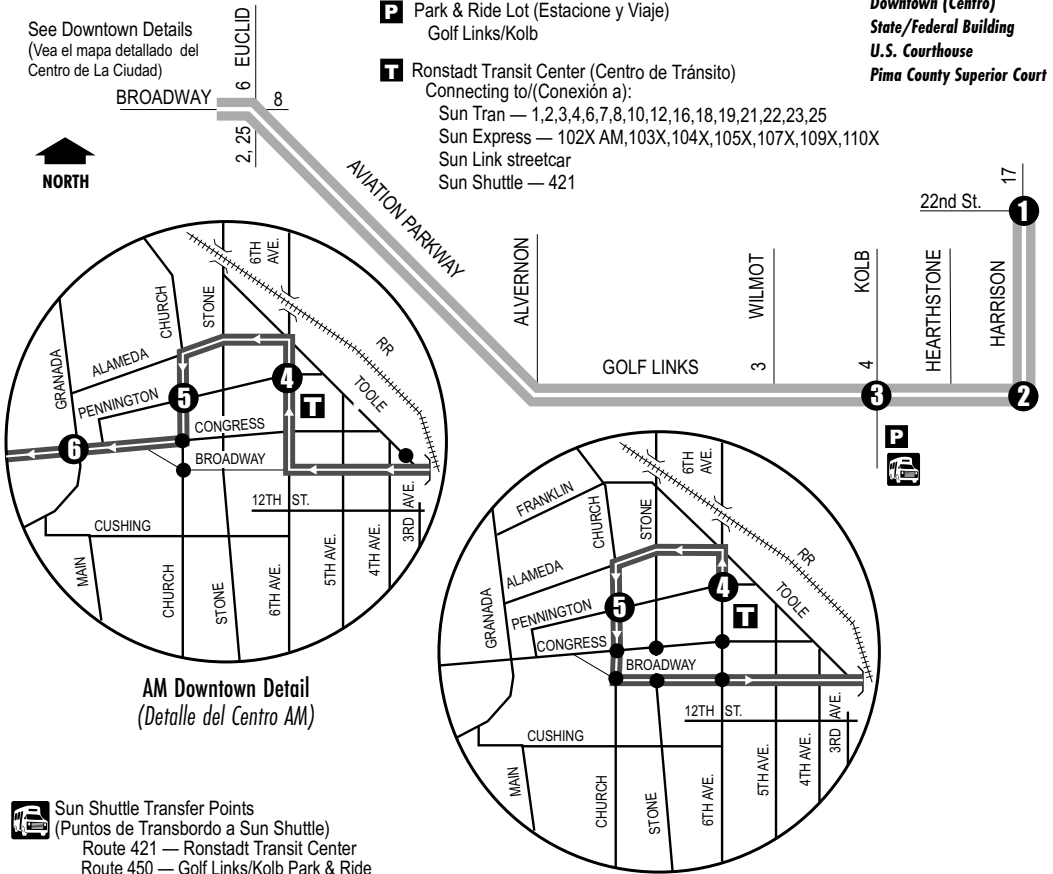
204X - Northwest/Aero Park

 sun express (520) 792-9222 • Suntran.com

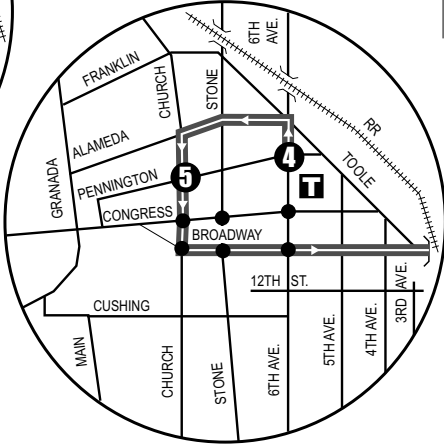
Route 101X

Golf Links-Downtown Express

See Downtown Details
(Vea el mapa detallado del Centro de La Ciudad)



AM Downtown Detail
(Detalle del Centro AM)



PM Downtown Detail
(Detalle del Centro PM)

- Sun Shuttle Transfer Points
(Puntos de Transbordo a Sun Shuttle)
Route 421 — Ronstadt Transit Center
Route 450 — Golf Links/Kolb Park & Ride
- Sun Link Transfer Point
(Puntos de Transbordo a Sun Link)
● Sun Link stops (paradas de Sun Link)

- Downtown (Centro)
- State/Federal Building
- U.S. Courthouse
- Pima County Superior Court

Sun Express 101X

Route 101X M-F/Westbound

Harrison at 22nd St.	Harrison at Golf Links	Golf Links at Kolb	6th Ave. at Pennington	Church at Pennington	Congress at Granada (NW)	
1	2	3	4	5	6	
AM TRIPS	619	620	628	645	650	653
	647	650	658	715	720	723

Route 101X M-F/Eastbound

6th Ave. at Pennington	Church at Pennington	22nd St. at Harrison			
4	5	1			
PM TRIPS	415	418	451		
	445	448	521		

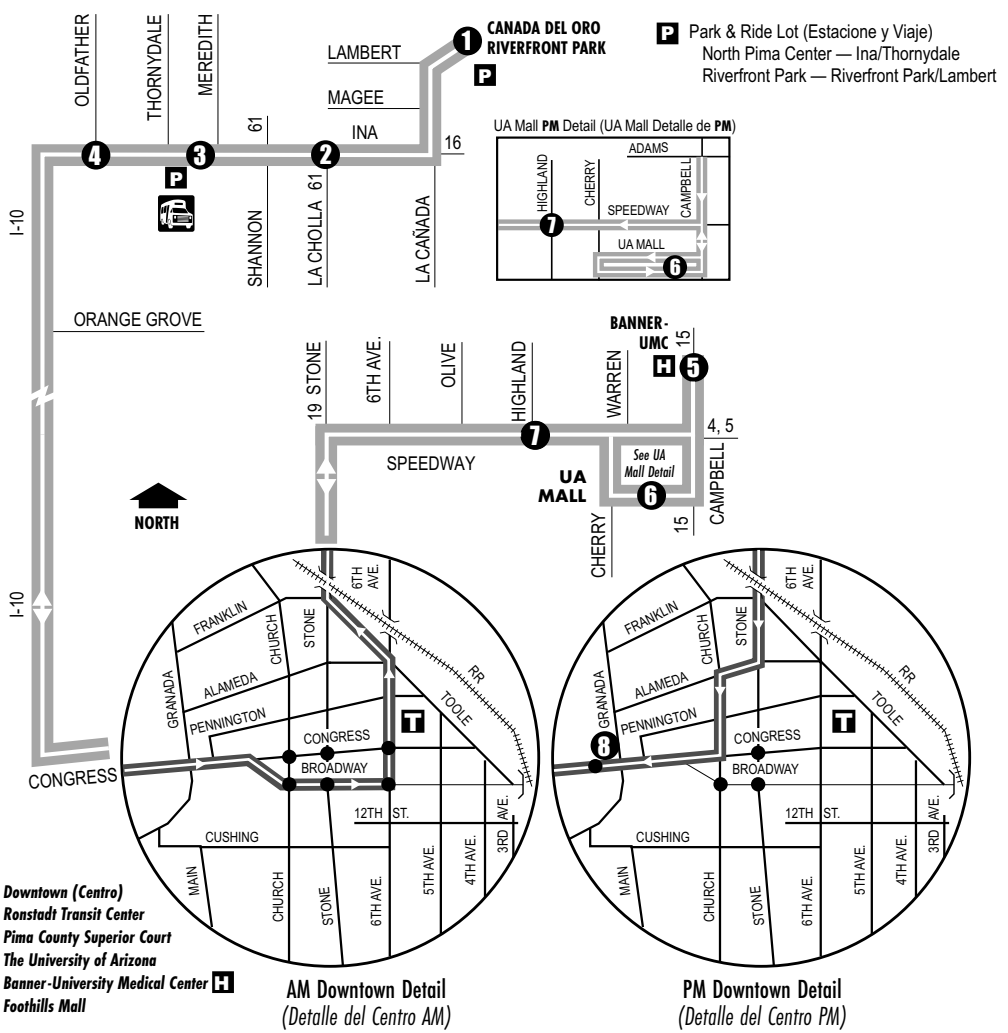
Westbound Stops

- Harrison/22nd
- Harrison/Pikes Peak
- Harrison/Palm Tree
- Harrison/29th St
- Harrison/Thomas
- Harrison/Golf Links
- Golf Links/Harrison
- Golf Links/Palm Springs
- Golf Links/Camino Seco
- Golf Links/Pantano Pkwy
- Golf Links/Jaguar
- Golf Links/Saddleback
- Golf Links/Lakeside Pkwy
- Golf Links/Pantano Rd
- Golf Links/Marc
- Golf Links/Prudence
- Golf Links/Cordova
- Golf Links/Kolb
- Golf Links/Wilmot
- 6th Ave/Pennington
- Alameda/Grossetta
- Church/Pennington
- Congress/Church
- Congress/Granada (NW)

Eastbound Stops

- 6th Ave/Pennington
- Alameda/Grossetta
- Church/Pennington
- Broadway/4th Ave
- Golf Links/Wilmot
- Golf Links/Kolb
- Golf Links/Cordova
- Golf Links/Prudence
- Golf Links/Marc Dr
- Golf Links/Pantano Rd
- Golf Links/Lakeside Pkwy
- Golf Links/Saddleback
- Golf Links/Sarnoff
- Golf Links/Pantano Pkwy
- Golf Links/Oakenshield
- Golf Links/Desert Cavern
- Harrison/Golf Links
- Harrison/Harrison Circle
- Harrison/29th St
- Harrison Palm Tree
- 22nd/Harrison

Route 102X Northwest-UA Express



Downtown (Centro)
Ronstadt Transit Center
Pima County Superior Court
The University of Arizona
Banner-University Medical Center
Foothills Mall

AM Downtown Detail
(Detalle del Centro AM)

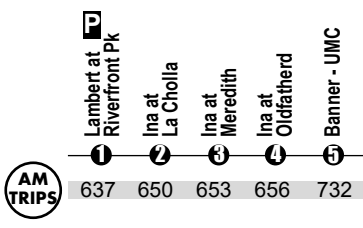
PM Downtown Detail
(Detalle del Centro PM)

Ronstadt Transit Center (Centro de Tránsito)
 Connecting to/(Conexión a):
 Sun Tran — 1,2,3,4,6,7,8,10,12,16,18,19,21,22,23,25
 Sun Express — 102X AM,103X,104X,105X,107X,109X,110X
 Sun Link streetcar
 Sun Shuttle — 421

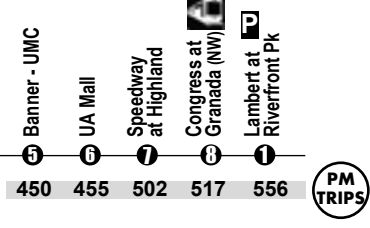
Sun Shuttle Transfer Points
 (Puntos de Transbordo a Sun Shuttle)
 Route 412 — Thornydale/Ina
 Route 421 — Ronstadt Transit Center

Sun Link Transfer Point
 (Puntos de Transbordo a Sun Link)
 ● Sun Link stops (paradas de Sun Link)

Route 102X M-F / Southbound



Route 102X M-F / Northbound



Southbound Stops

Lambert/Riverfront Park
 La Cañada/Lambert
 La Cañada/Overton
 La Cañada/Magee
 Ina/La Cañada
 Ina/Express Care
Ina/La Cholla
 Ina/Crystal Cave
 Ina/Shannon
 Ina/Camino De La Tierra
Ina/Meredith
Ina/Oldfather
 Ina/Cmo De Las Capas
 Congress/Granada

Congress/Central
 Broadway/Church
 6th Ave/Pennington
 Toole/7th Ave
 Speedway/Stone
 Speedway/6th Ave
 Speedway/Olive Underpass
 Speedway/Highland Underpass
 UA Mall
 Campbell/Speedway
Campbell/Adams
(Banner-UMC)

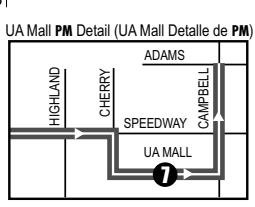
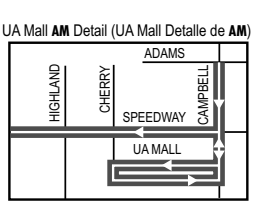
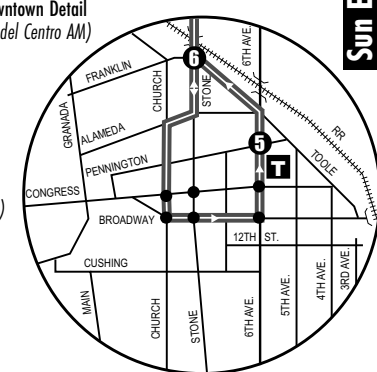
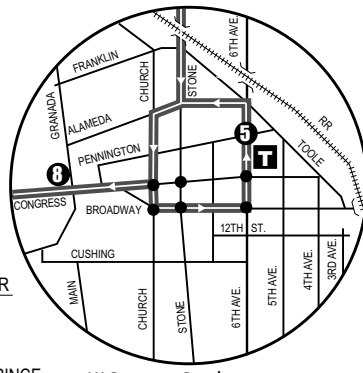
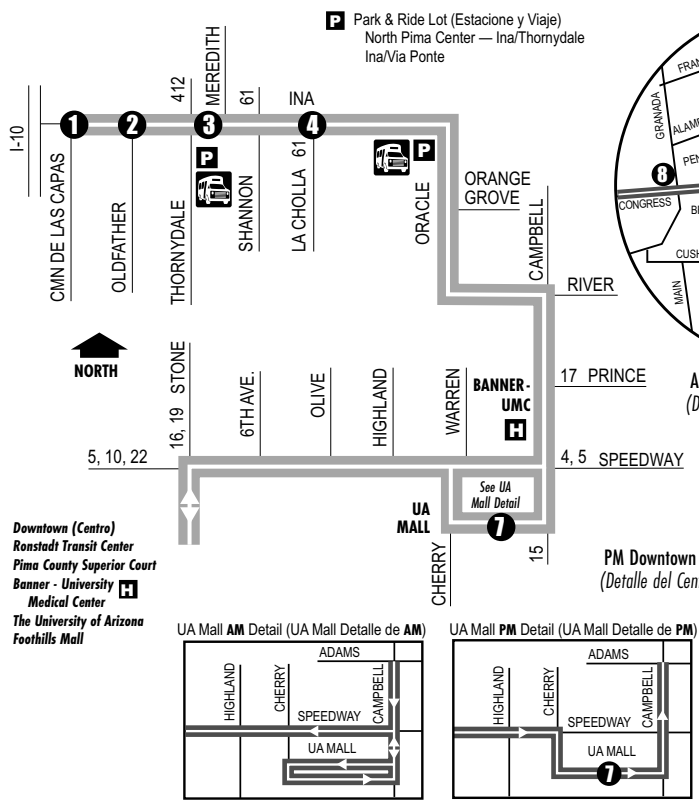
Northbound Stops

Campbell/Adams
(Banner-UMC)
 Campbell Av/Speedway
UA Mall
 Speedway/Campbell
 Speedway/Warren Underpass
Speedway/Highland Underpass
 Speedway/Olive Underpass
 Stone/Speedway
 Stone/Franklin
 Stone/Alameda
 Church/Pennington
 Congress/Church
CongressGranada (NW)

Ina/Cmo De Las Capas
 Ina/Oldfather
 Ina/Thornydale
 Ina/Camino De La Tierra
 Ina/Shannon
 Ina/Mona Lisa
 Ina/La Cholla
 Ina/Express Care
 La Cañada/Ina
 La Cañada/Magee
 La Cañada/Hardy
 Lambert/La Cañada
Lambert/Riverfront Park


Route 103X

Northwest-Downtown Express

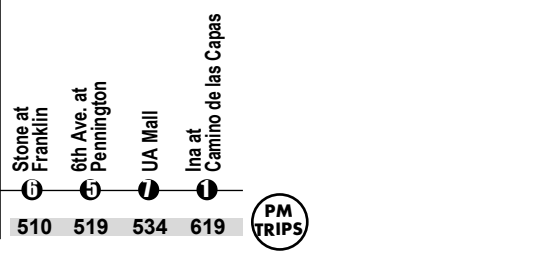


Sun Express 103X

Route 103X M-F/Southbound



Route 103X M-F/Northbound



Southbound Stops

- Ina/Cmo De Las Capas
- Ina/Oldfather
- Ina/Thornydale
- Ina/Camino De La Tierra
- Ina/Shannon
- Ina/Mona Lisa
- Ina/La Cholla (SE)**
- Ina/Express Care
- Ina/La Canada
- Ina/Via Ponte
- Oracle/Ina
- Oracle/Orange Grove
- River/Stone
- River/Hillcrest
- River/Campana
- River/Via Entrada
- Campbell/River
- Campbell/Prince

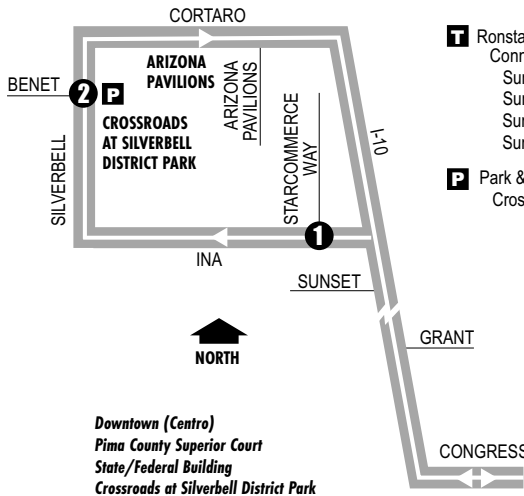
- Campbell/Ft Lowell
- Campbell/Copper
- Campbell/Adams
- Campbell/Speedway
- UA Mall
- Speedway/Campbell
- Speedway/Warren Underpass
- Speedway/Highland Underpass
- Speedway/Olive Underpass
- Stone/Speedway
- Stone/Franklin
- Stone/Alameda
- Church/Pennington
- 6th Ave/Pennington**
- Alameda/Grossetta (NW)
- Congress/Granada (NW)**

Northbound Stops

- Stone/Franklin**
- Stone/Alameda
- Church/Pennington
- 6th Ave/Pennington**
- Toole/7th Ave
- Speedway/Stone
- Speedway/6th Ave
- Speedway/Olive Underpass
- Speedway/Highland Underpass
- UA Mall**
- Campbell/Speedway
- Campbell/Adams
- Campbell/Copper
- Campbell/Ft Lowell
- Campbell/Prince
- River/Campbell
- River/Via Entrada

- River/1st Ave
- River/Hillcrest
- River/Stone
- Oracle/Orange Grove
- Ina/Oracle
- Ina/Paseo Del Norte
- Ina/La Canada
- Ina/Express Care
- Ina/La Cholla
- Ina/Crystal Cave
- Ina/Shannon
- Ina/Camino De La Tierra
- Ina/Meredith
- Ina/Oldfather
- Ina/Cmo De Las Capas**

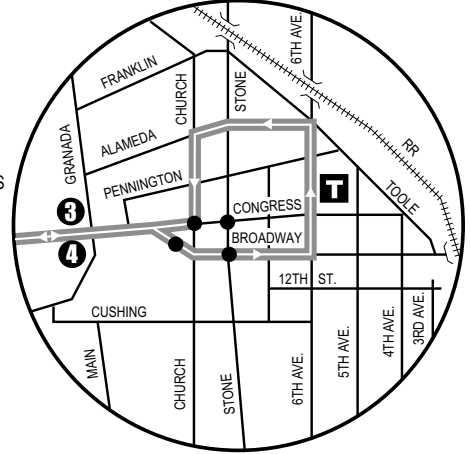
Route 104X
Marana-Downtown Express



Downtown (Centro)
Pima County Superior Court
State/Federal Building
Crossroads at Silverbell District Park

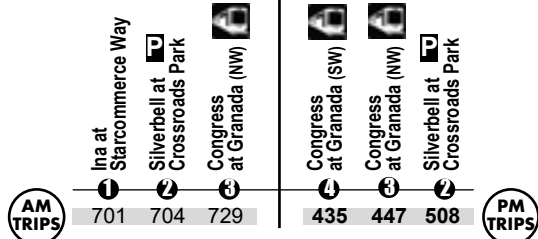
- Sun Shuttle Transfer Points (Puntos de Transbordo a Sun Shuttle)
Route 421 — Ronstadt Transit Center
- Sun Link Transfer Point (Puntos de Transbordo a Sun Link)
● Sun Link stops (paradas de Sun Link)

- T** Ronstadt Transit Center (Centro de Tránsito)
Connecting to/(Conexión a):
Sun Tran — 1,2,3,4,6,7,8,10,12,16,18,19,21,22,23,25
Sun Express — 102X AM,103X,104X,105X,107X,109X,110X
Sun Link streetcar
Sun Shuttle — 421
- P** Park & Ride Lot (Estacione y Viaje)
Crossroads at Silverbell District Park — Cortaro/Silverbell



Downtown Detail
(Detalle del Centro)

Route 104X M-F / Southbound **Route 104X M-F / Northbound**



Southbound Stops

- Ina/Starcommerce Way
- Silverbell/Crossroads Park
- Congress/Central
- Congress/Granada (SW)
- Broadway/Church
- 6th Ave/Pennington
- Alameda/Grossetta
- Church/Pennington
- Congress/Church
- Congress/Granada (NW)**

Northbound Stops

- Congress/Granada (SW)**
- Broadway/Church
- 6th Ave/Pennington
- Alameda/Grossetta
- Church/Pennington
- Congress/Church
- Congress/Granada (NW)**
- Ina/Starcommerce Way
- Silverbell/Crossroads Park**

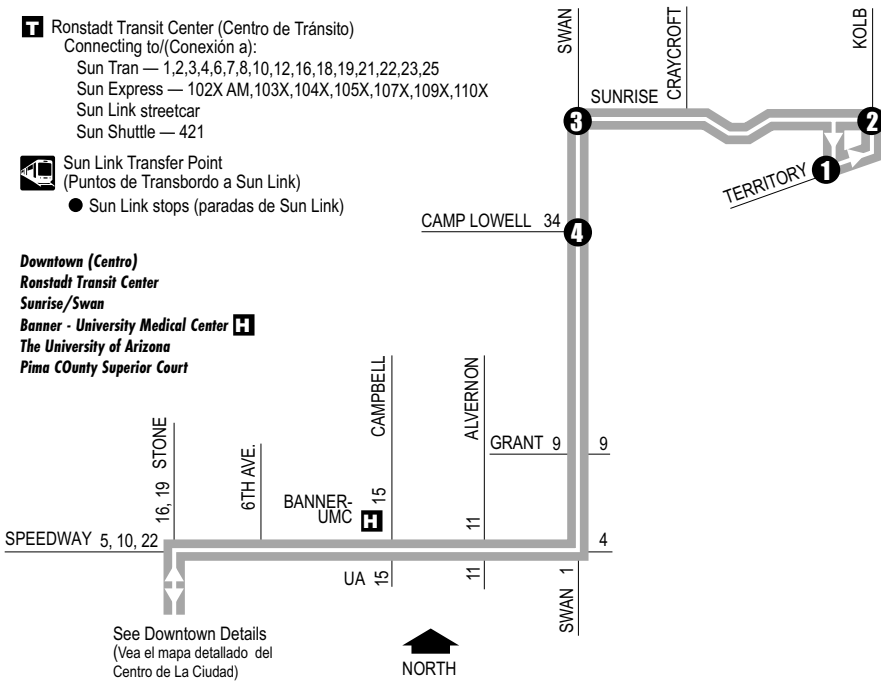
Route 105X

Foothills-Downtown Express

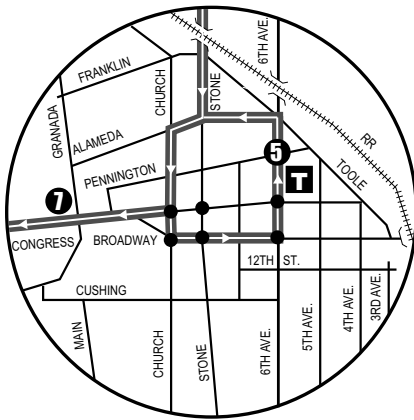
Ronstadt Transit Center (Centro de Tránsito)
 Connecting to/(Conexión a):
 Sun Tran — 1,2,3,4,6,7,8,10,12,16,18,19,21,22,23,25
 Sun Express — 102X AM,103X,104X,105X,107X,109X,110X
 Sun Link streetcar
 Sun Shuttle — 421

Sun Link Transfer Point
 (Puntos de Transbordo a Sun Link)
 ● Sun Link stops (paradas de Sun Link)

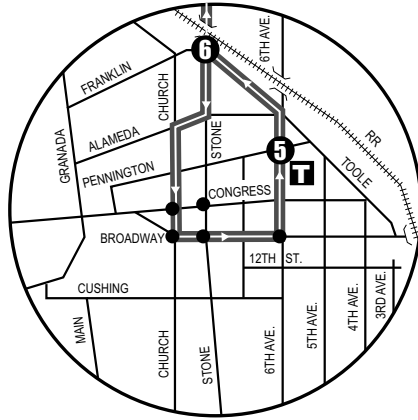
Downtown (Centro)
Ronstadt Transit Center
Sunrise/Swan
Banner - University Medical Center
The University of Arizona
Pima County Superior Court



See Downtown Details
 (Vea el mapa detallado del
 Centro de La Ciudad)



AM Downtown Detail
 (Detalle del Centro AM)

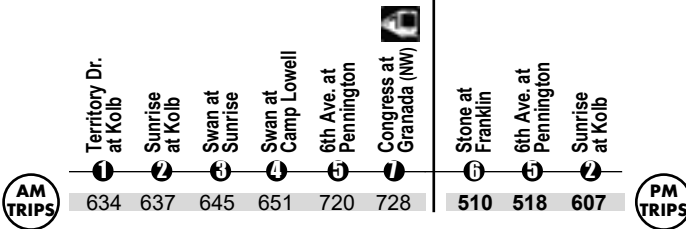


PM Downtown Detail
 (Detalle del Centro PM)

Sun Express 105X

Route 105X M-F / Southbound

Route 105X M-F / Northbound



Southbound Stops

- Territory Dr/Kolb
- Sunrise/Kolb
- Swan/Sunrise
- Swan/River
- Swan/Camp Lowell
- Swan/Grant
- Speedway/Swan
- Speedway/Alvernon
- Speedway/Campbell
- Speedway/Warren Underpass

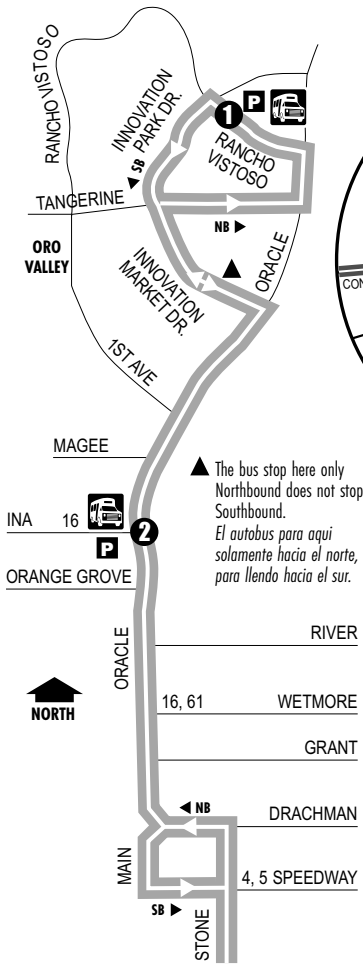
- Speedway/Highland Underpass
- Speedway/Olive Underpass
- Stone/Speedway
- Stone/Franklin
- Stone/Alameda
- Church/Pennington
- 6th Ave/Pennington
- Alameda/Grossetta (NW)
- Congress/Granada (NW)

Northbound Stops

- Stone/Franklin
- Stone/Alameda
- Church/Pennington
- 6th Ave/Pennington
- Toole/7th Ave
- Speedway/Stone
- Speedway/6th Ave
- Speedway/Olive Underpass
- Speedway/Highland Underpass

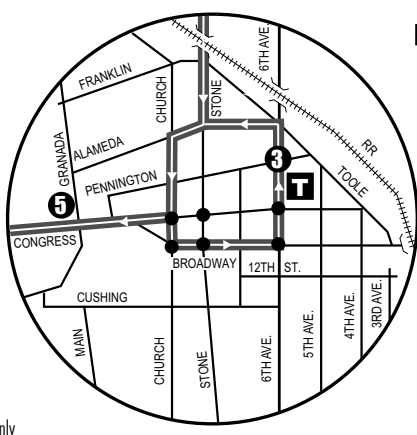
- Speedway/Warren Underpass
- Speedway/Campbell
- Speedway/Alvernon
- Swan/Speedway
- Swan/Grant
- Swan/Camp Lowell
- Swan/River
- Sunrise/Swan
- Territory Dr./Kolb
- Sunrise/Kolb

Route 107X
Oro Valley-Downtown Express

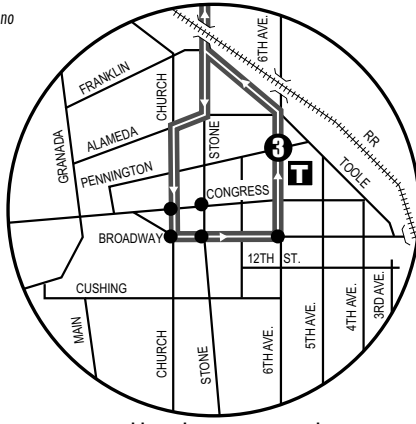


▲ The bus stop here only Northbound does not stop Southbound.
El autobus para aqui solamente hacia el norte, para llenando hacia el sur.

See Downtown Details
(Vea el mapa detallado del Centro de La Ciudad)



Southbound Downtown Detail
(Detalle del Centro hacia el Sur)



Northbound Downtown Detail
(Detalle del Centro hacia el Norte)

- P** Park & Ride Lot (Estacione y Viaje)
Rancho Vistoso Park & Ride Ina/Via Ponte
- T** Ronstadt Transit Center (Centro de Tránsito)
Connecting to/(Conexión a):
Sun Tran — 1,2,3,4,6,7,8,10,12,16,18,19,21,22,23,25
Sun Express — 102X AM,103X,104X,105X,107X,109X,110X
Sun Link streetcar
Sun Shuttle — 421
- Sun Shuttle Transfer Points (Puntos de Transbordo a Sun Shuttle)
Route 401 — Rancho Vistoso Park & Ride Ina & Oracle
- Sun Link Transfer Point (Puntos de Transbordo a Sun Link)
● Sun Link stops (paradas de Sun Link)

- Downtown (Centro)**
Ronstadt Transit Center
Oro Valley Marketplace NB
Oro Valley Hospital
Ventana Medical Systems
Tucson Mall
Pima County Superior Court

Route 107X M-F/Northbound | **Route 107X M-F/Southbound**

Stone at Franklin	6th Ave. at Pennington	Rancho Vistoso Park & Ride	Rancho Vistoso Park & Ride	Oracle at Ina	6th Ave. at Pennington	Congress at Granada (NW)
4	3	1	1	2	3	5
—	550	623	659	716	745	753
443	450	535	602	618	645	653

Northbound Stops

- Stone/Franklin
- Stone/Alameda
- Church/Pennington
- 6th Ave/Pennington**
- Toole/7th Ave
- Stone/Speedway
- Oracle/Wetmore
- Oracle/Orange Grove
- Oracle/Ina
- Oracle/Suffolk
- Oracle/Magee

- Oracle/Mountain Vista
- Oracle/Hardy
- Oracle/Calle Concordia
- Oracle/Linda Vista
- Oracle/El Conquistador Way
- Oracle/1st Ave (OroValley)
- Oracle/La Reserve
- Innovation Market/Oracle
- Rancho Vistoso/Pusch Mountain View**

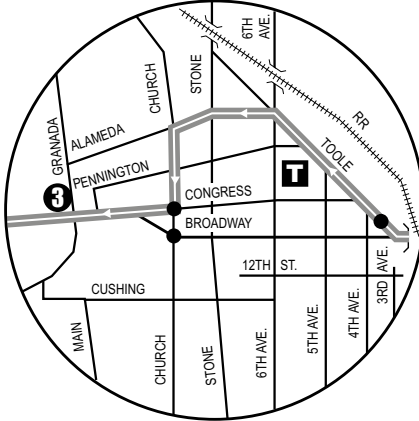
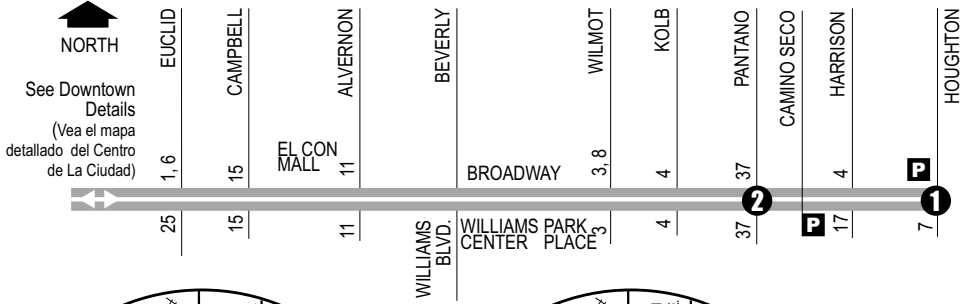
Southbound Stops

- Rancho Vistoso/Pusch Mountain View**
- Innovation Park/Vistoso Commerce
- Innovation Park/Tangerine
- Oracle/Hanley
- Oracle/1st Ave (OroValley)
- Oracle/El Conquistador Way
- Oracle/Linda Vista
- Oracle/Calle Concordia
- Oracle/8851 N Oracle
- Oracle/Mountain Vista

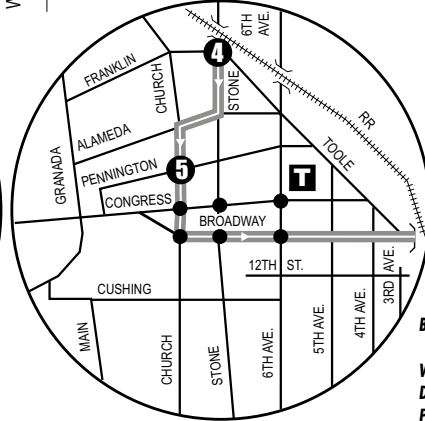
- Oracle/Magee
- Oracle/Suffolk
- Oracle/Ina**
- Oracle/Orange Grove
- Oracle/Wetmore
- Stone/Speedway
- Stone/Franklin
- Stone/Alameda
- Church/Pennington
- 6th Ave/Pennington**
- Alameda/Grossetta (NW)
- Congress/Granada (NW)**

Route 108X

Broadway-Downtown Express



AM Downtown Detail
(Detalle del Centro AM)



PM Downtown Detail
(Detalle del Centro PM)


Broadway/Houghton Park & Ride
Williams Center Downtown (Centro)
Pima County Superior Court State/Federal Buildings (AM Only)

T Ronstadt Transit Center (Centro de Tránsito)
Connecting to/(Conexión a):
Sun Tran — 1,2,3,4,6,7,8,10,12,16,18,19,21,22,23,25
Sun Express — 102X AM,103X,104X,105X,107X,109X,110X
Sun Link streetcar
Sun Shuttle — 421

P Park & Ride Lot (Estacione y Viaje)
Broadway/Houghton
Broadway/Camino Seco
SL Sun Link Transfer Point (Puntos de Transbordo a Sun Link)
● Sun Link stops (paradas de Sun Link)

Route 108X M-F/Westbound

Route 108X M-F/Eastbound



Westbound Stops

- | | |
|-------------------------------|------------------------------|
| Broadway/Houghton Park & Ride | Broadway/Kolb |
| Broadway/Houghton | Broadway/Wilmot |
| Broadway/Harrison | Broadway/Beverly |
| Broadway/Gollob | Broadway/Alvernon |
| Broadway/Camino Seco | Broadway/Campbell |
| Broadway/Old Spanish Trail | Broadway/Euclid |
| Broadway/Sarnoff | Alameda/Grossetta |
| Broadway/Fellowship Square | Church/Pennington |
| Broadway/Pantano (NE) | Congress/Church |
| Broadway/Pantano (NW) | Congress/Granada (NW) |

Eastbound Stops

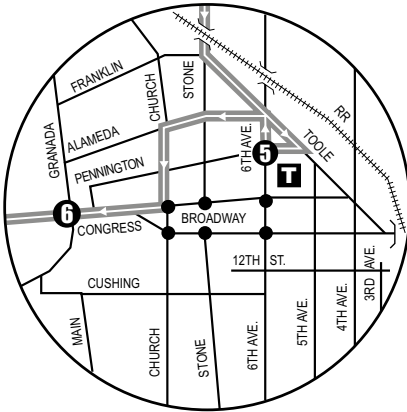
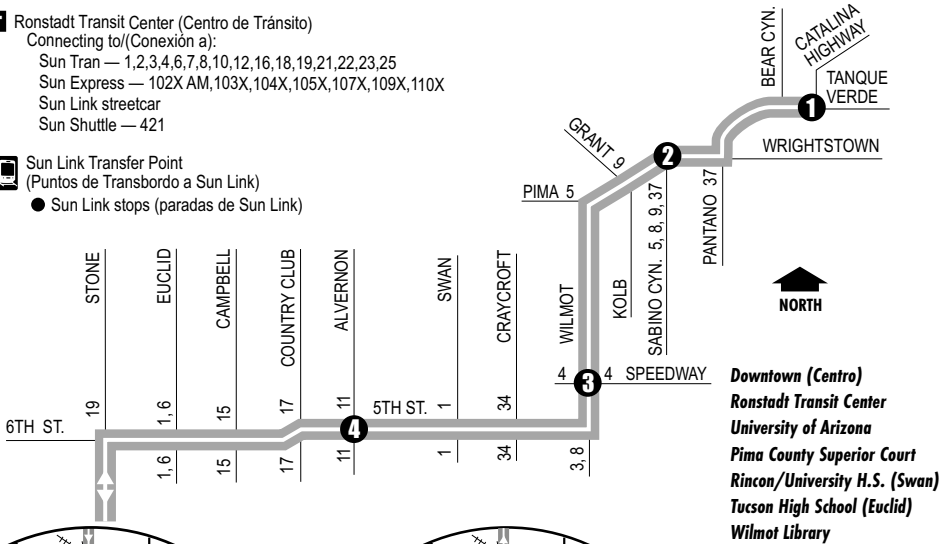
- | | |
|--------------------------|--|
| Stone/Franklin | Broadway/Pantano |
| Stone/Alameda | Broadway/Sarnoff |
| Church/Pennington | Broadway/Old Spanish Trail |
| Broadway/4th Ave | Broadway/Camino Seco |
| Broadway/Euclid | Broadway/Gollob |
| Broadway/Campbell | Broadway/Harrison |
| Broadway/Alvernon | Broadway/Houghton Park & Ride |
| Broadway/Williams | |
| Broadway/Wilmot | |
| Broadway/Kolb | |

Route 109X

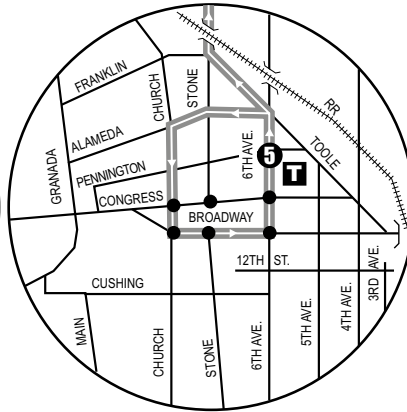
Catalina Hwy-Downtown Express

T Ronstadt Transit Center (Centro de Tránsito)
 Connecting to/(Conexión a):
 Sun Tran — 1,2,3,4,6,7,8,10,12,16,18,19,21,22,23,25
 Sun Express — 102X AM,103X,104X,105X,107X,109X,110X
 Sun Link streetcar
 Sun Shuttle — 421

S Sun Link Transfer Point
 (Puntos de Transbordo a Sun Link)
 ● Sun Link stops (paradas de Sun Link)



AM Downtown Detail
 (Detalle del Centro AM)

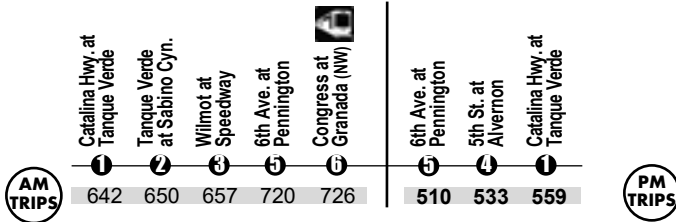


PM Downtown Detail
 (Detalle del Centro PM)

Downtown (Centro)
 Ronstadt Transit Center
 University of Arizona
 Pima County Superior Court
 Rincon/University H.S. (Swan)
 Tucson High School (Euclid)
 Wilmot Library

Route 109X M-F / Westbound

Route 109X M-F / Eastbound



Westbound Stops

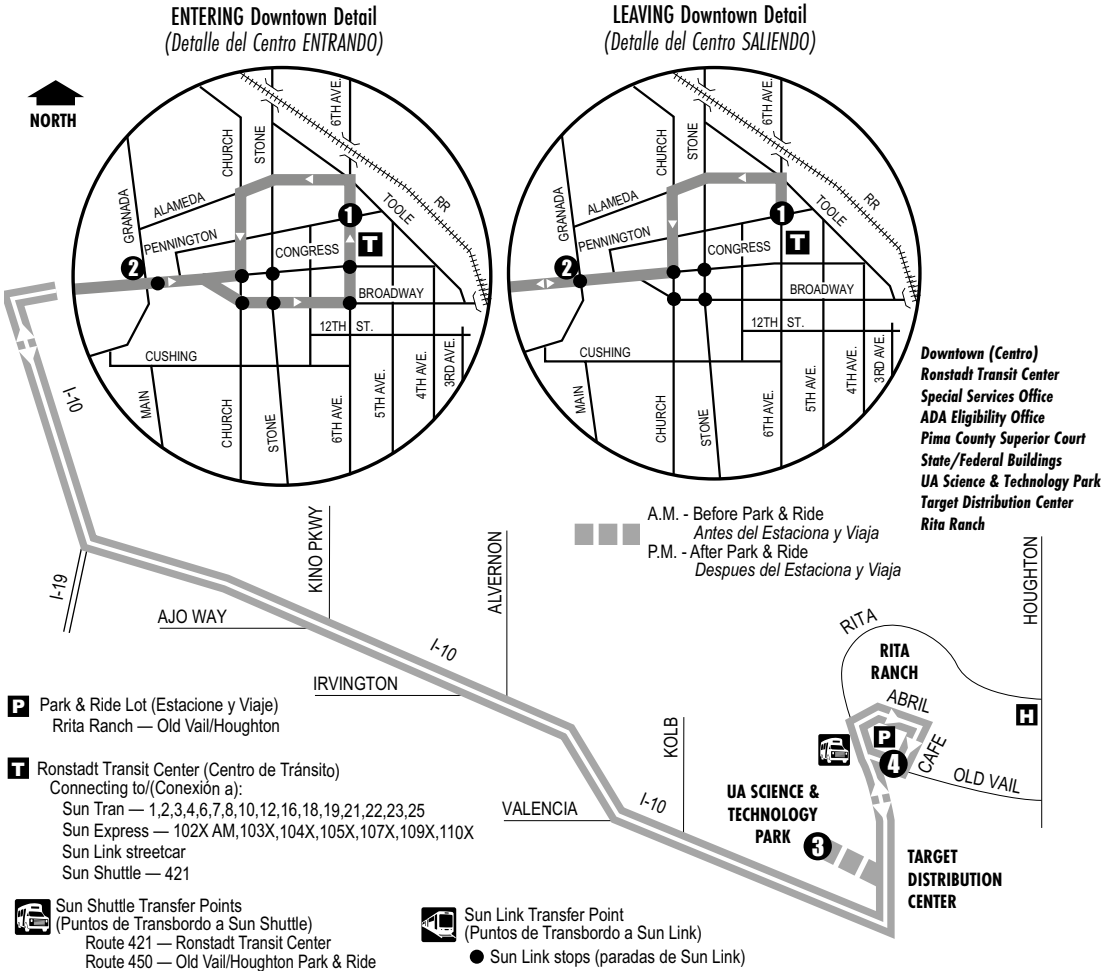
- Catalina Hwy/Tanque Verde
- Tanque Verde/Lutheran Church
- Tanque Verde/Woodland
- Tanque Verde/Dos Hombres
- Tanque Verde/Paseo Rancho Esperanza
- Tanque Verde/Sabino Canyon
- Tanque Verde/Indian Ruins
- Tanque Verde/Grant
- Wilmot/Lee
- Wilmot/Speedway
- 5th St/Wilmot
- 5th St/Craycroft
- 5th St/Swan
- 5th St/Alvernon
- 6th St/Country Club
- 6th St/Campbell
- 6th St/Highland
- 6th St/Euclid
- 6th Ave/Pennington
- Alameda/Grossetta
- Church/Pennington
- Congress/Church
- Congress/Granada (NW)

Eastbound Stops

- Tanque Verde/Kolb
- Tanque Verde/Camino Principal
- Tanque Verde/Indian Ridge
- Tanque Verde/Sabino Canyon
- Tanque Verde/Paseo Rancho Esperanza
- Tanque Verde/Camino Pio Decimo
- Pantano/Wrightstown
- Tanque Verde/Woodland
- Tanque Verde/Lutheran Church
- Catalina Hwy/Tanque Verde
- Alameda/Grossetta
- Church/Pennington
- 6th St/4th Ave SE
- 6th St/Euclid
- 6th St/Highland
- 6th St/Campbell
- 6th St/Country Club
- 5th St/Alvernon
- 5th St/Swan
- 5th St/Craycroft
- Wilmot/5th St
- Wilmot/Speedway
- Tanque Verde/6390 E
- Tanque Verde

Route 110X

Rita Ranch-Downtown Express



Route 110X M-F / Southbound

6th Ave. at Pennington	Congress at Granada (NW)	Old Vail Park & Ride
②	③	①
635	641	710
510	517	550

Route 110X M-F / Northbound

Old Vail Park & Ride	UA Science & Tech Park	6th Ave. at Pennington	Congress at Granada (NW)
①	③	②	①
722	745	751	
555	558	630	636

Southbound Stops

- 6th Ave/Pennington
- Alameda/Grossetta
- Church/Pennington
- Congress/Church
- Congress/Granada (NW)**
- UA Technology Park
- Rita Rd/Science Park Dr
- Old Vail Park & Ride**

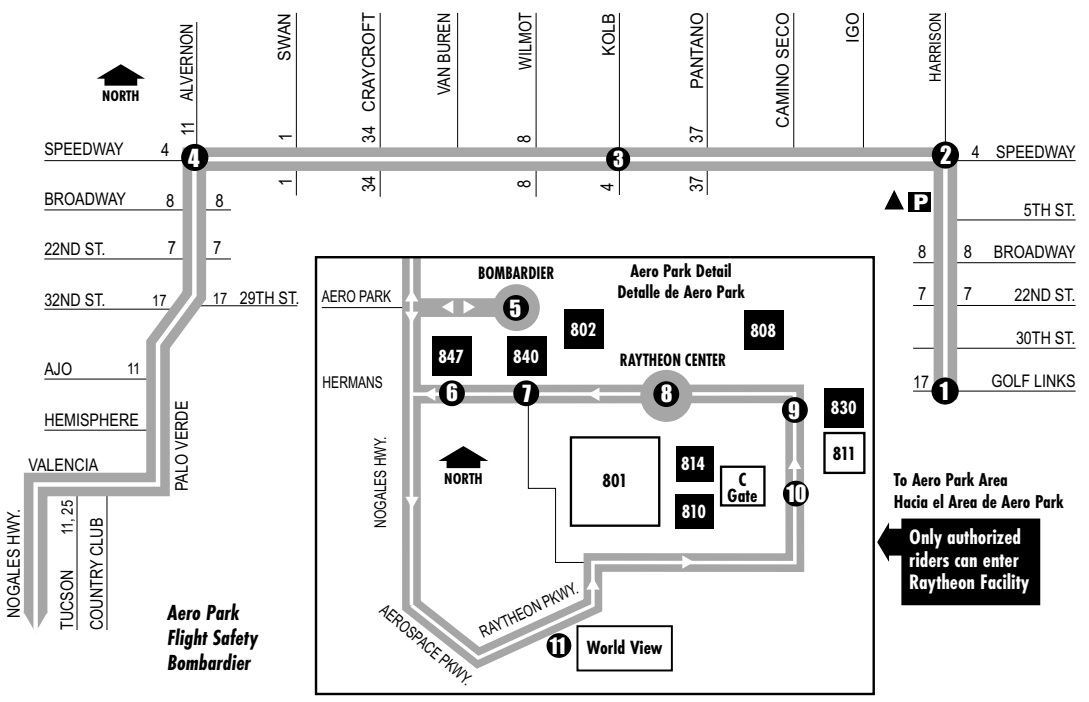
Northbound Stops

- Old Vail Park & Ride**
- UA Technology Park**
- Congress/Central
- Congress/Granada
- Broadway/Church
- 6th Ave/Pennington**
- Alameda/Grossetta
- Church/Pennington
- Congress/Church
- Congress/Granada (NW)**

Sun Express 110X

Route 201X

Eastside-Aero Park Express



P Park & Ride Lot (Estacione y Viaje)
Speedway/Harrison

▲ Buses do not enter Speedway/Harrison Park & Ride
Los autobuses no entran en Speedway/Harrison Park & Ride

Route 201X M-F / Westbound

Route 201X M-F / Eastbound

	Harrison at Golf Links	Speedway at Harrison	Speedway at Kolb	Alvernon at Speedway	Bombardier at Aero Park*	Raytheon Bldg. 847		World view	Raytheon C Gate	Raytheon Bldg. 830	Raytheon Center	Raytheon Bldg. 840	Raytheon Bldg. 847	Bombardier at Aero Park	Harrison at Golf Links
AM TRIPS	442	448	456	505	532*	550		330	335	337	338	339	340	345	445
	542	548	556	605	632*	650		430	435	437	438	439	440	445	545

*Estimated time point

Westbound Stops

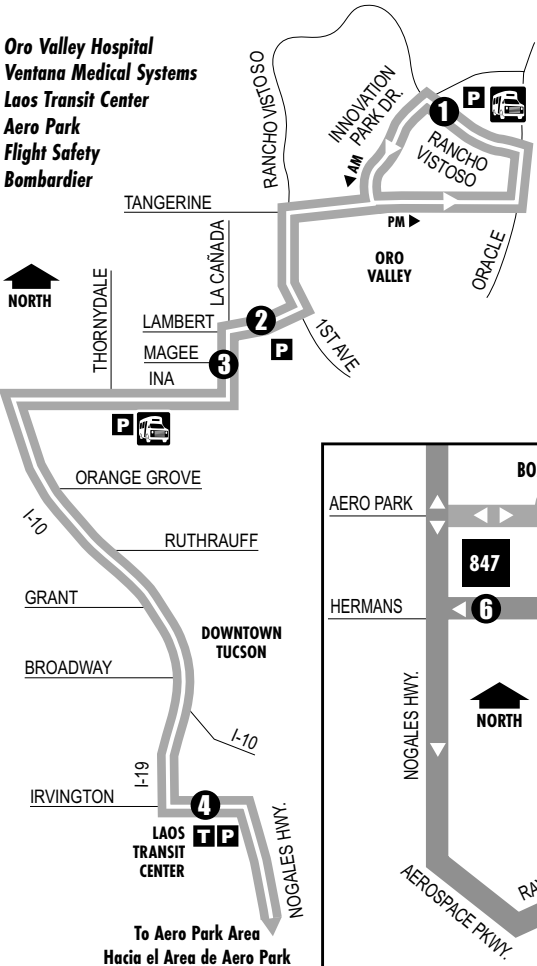
- Harrison/Golf Links
- Harrison/Harrison Circle
- Harrison/29th St
- Harrison/Palm Tree
- Harrison/Topout Peak
- Harrison/22nd St
- Harrison/Broadway
- Harrison/Harrison Park Apts
- Harrison/5th St
- Harrison/Rosewood
- Speedway/Harrison**
- Speedway/Palms Park
- Speedway/Camino Seco
- Speedway/Sarnoff
- Speedway/Pantano
- Speedway/Grady
- Speedway/Prudence
- Speedway/Kolb**
- Speedway/El Dorado
- Speedway/Wilmot
- Speedway/Van Buren
- Speedway/Craycroft
- Speedway/Swan
- Alvernon/Speedway**
- Alvernon/Broadway
- Alvernon/Hayne
- Alvernon/22nd St
- Alvernon/32nd St
- Palo Verde/Ajo
- Palo Verde/Hemisphere
- Valencia/Country Club
- Valencia/Tucson
- Bombardier/Aeropark**
- Aero Park/Flight Safety
- Raytheon/World View
- Raytheon C Gate
- Raytheon Bldg 830
- Raytheon Center
- Raytheon Bldg 840
- Raytheon Bldg 847**

Eastbound Stops

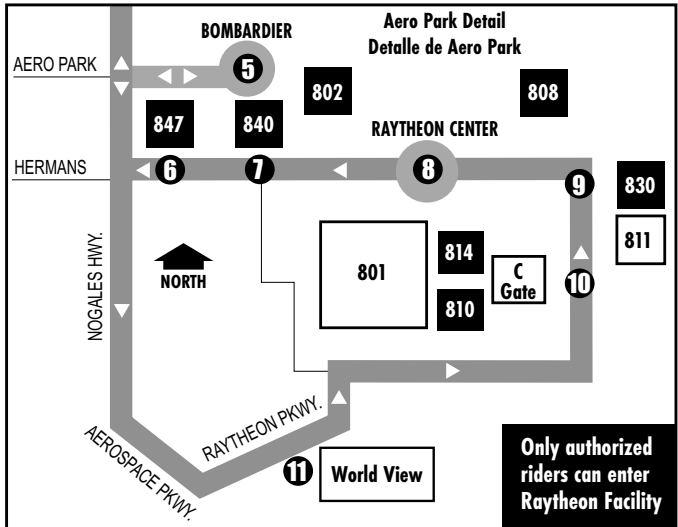
- Speedway/Rook
- Speedway/Kolb
- Speedway/7350 E Speedway
- Speedway/Grady
- Speedway/Pantano
- Speedway/Woodridge Apts
- Speedway/Camino Seco
- Speedway/Igo Way
- Harrison/Sierra
- Harrison/Rosewood
- Harrison/5th St
- Harrison/Harrison Park Apts
- Harrison/Broadway
- Harrison/22nd St
- Harrison/Pikes Peak
- Harrison/Palm Tree
- Harrison/29th St
- Harrison/Thomas
- Harrison/Golf Links**
- Raytheon/World View
- Raytheon C Gate**
- Raytheon Bldg 830**
- Raytheon Center**
- Raytheon Bldg 840**
- Raytheon Bldg 847**
- Bombardier/Aeropark**
- Aero Park/Flight Safety
- Valencia/Tucson
- Valencia/Country Club
- Palo Verde/Hemisphere
- Palo Verde/Ajo
- Alvernon/29th St
- Alvernon/22nd St
- Alvernon/Hayne
- Alvernon/Broadway
- Speedway/Alvernon
- Speedway/Swan
- Speedway/Craycroft
- Speedway/Van Buren

Route 203X

Oro Valley-Aero Park Express



- T** Laos Transit Center (Centro de Tránsito)
 Connecting to/(Conexión a):
 Sun Tran — 2,12,18,23,24,25,26,27,29
 Sun Express — 204X
 Sun Shuttle — 421,430,440
- P** Park & Ride Lots (Estacione y Viaje)
 Rancho Vistoso Park & Ride
 Riverfront Park & Ride—Lambert/Riverfront Park
 N. Pima Center—Ina/Thornydale SE corner
 Laos Transit Center/Irvington
- Sun Shuttle Transfer Points**
 (Puntos de Transbordo a Sun Shuttle)
 Route 401 — Rancho Vistoso Park & Ride
 Route 412 — Ina/Thornydale
 Routes 421,430,440 — Laos Transit Center



Route 203X M-F / Southbound

Route 203X M-F / Northbound

	1	2	3	4	5	6	7	8	9	10	11				
AM TRIPS	Rancho Vistoso Park & Ride	Lambert at Riverfront Park	La Cañada at Magee	Irvington at Laos Center*	Bombardier at Aero Park*	Raytheon Bldg. 847	World view	Raytheon "C" Gate	Raytheon Bldg. 830	Raytheon Center	Raytheon Bldg. 840	Raytheon Bldg. 847	Bombardier at Aero Park	Rancho Vistoso Park & Ride	PM TRIPS
	500	508	515	545*	557*	615	330	335	337	338	339	340	345	451	
	630	638	645	715*	727*	745	530	535	537	538	539	540	545	651	

*Estimated time point

Southbound Stops

- Rancho Vistoso/Pusch Mountain View
- Innovation Park/Vistoso Commerce
- Innovation Park/Tangerine
- Lambert/Riverfront Park
- La Cañada/Lambert
- La Cañada/Overton
- La Cañada/Magee
- Ina/La Cañada
- Ina/Express Care
- Ina/La Cholla
- Ina/Crystal Cave
- Ina/Shannon
- Ina/Camino De La Tierra
- Ina/Meredith
- Ina/Oldfather
- Ina/Cmo De Las Capas
- Irvington/Laos Transit Center
- Bombardier/Aeropark
- Aero Park/Flight Safety
- Raytheon/World View
- Raytheon C Gate
- Raytheon Bldg 830
- Raytheon Center
- Raytheon Bldg 840
- Raytheon Bldg 847

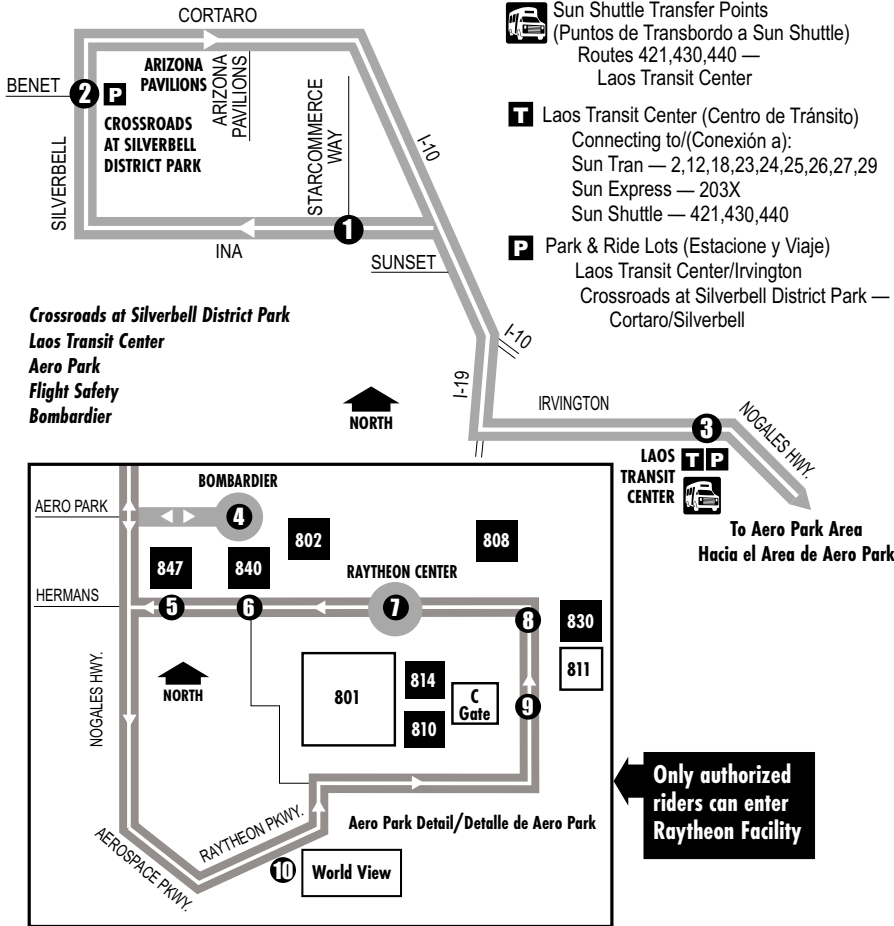
Northbound Stops

- Raytheon/World View
- Raytheon C Gate
- Raytheon Bldg 830
- Raytheon Center
- Raytheon Bldg 840
- Raytheon Bldg 847
- Bombardier/Aeropark
- Aero Park/Flight Safety
- Irvington/9th Ave (Irvington at Laos)
- Ina/Cmo De Las Capas
- Ina/Oldfather
- Ina/Thornydale
- Ina/Camino De La Tierra
- Ina/Shannon
- Ina/Mona Lisa
- Ina/La Cholla (SE)
- Ina/Express Care
- La Cañada/Ina
- La Cañada/Magee
- La Cañada/Hardy
- Lambert/La Cañada
- Lambert/Riverfront Park
- Rancho Vistoso/Pusch Mountain View

Sun Express 203X

Route 204X

Northwest-Aero Park Express



Route 204X M-F / Southbound

	1	2	3	4	5
	Ina at Starcommerce Way	Silverbell at Crossroads Park	Irvington at Laos Center*	Bombardier at Aero Park*	Raytheon Bldg. 847
AM TRIPS	519	522	545*	557*	615
	549	552	615*	627*	645
	649	652	715*	727*	745

*Estimated time point

Route 204X M-F / Northbound

	10	9	8	7	6	5	4	3	2	1
	World view	Raytheon "C" Gate	Raytheon Bldg. 830	Raytheon Center	Raytheon Bldg. 840	Raytheon Bldg. 847	Bombardier at Aero Park	Silverbell at Crossroads Park		
PM TRIPS	330	335	337	338	339	340	345	422		
	430	435	437	438	439	440	445	522		
	530	535	537	538	539	540	545	622		

Southbound Stops

- Ina/Starcommerce Way
- Silverbell/Crossroads Park
- Irvington/Laos Transit Center
- Bombardier/Aeropark
- Aero Park/Flight Safety
- Raytheon/World View
- Raytheon C Gate
- Raytheon Bldg 830
- Raytheon Center
- Raytheon Bldg 840
- Raytheon Bldg 847

Northbound Stops

- Raytheon/World View
- Raytheon C Gate
- Raytheon Bldg 830
- Raytheon Center
- Raytheon Bldg 840
- Raytheon Bldg 847
- Bombardier/Aeropark
- Aero Park/Flight Safety
- Irvington/9th Ave (Irvington at Laos)
- Ina/Star Commerce
- Silverbell/Crossroads Park

SUN SHUTTLE SCHEDULES

MAPS AND SCHEDULES STARTING ON PAGE 90 IN THIS RIDE GUIDE!



Ride with us! ¡Viaja con nosotros

Route/Ruta 401 N. Oracle/Catalina

Route/Ruta 412 Thornydale/Orange Grove

Route/Ruta 413 Marana/Casas Adobes

Route/Ruta 421X Green Valley/Sahuarita

Route/Ruta 430 Tucson Estates/Valencia West

Route/Ruta 440 San Xavier

Route/Ruta 450 Southeast Tucson/Rita Ranch

Route/Ruta 486 Ajo

Marana/Avra Valley Dial-a-Ride

Green Valley/Sahuarita Dial-a-Ride

Join the Sun Shuttle Team

We are Hiring!

To Apply: Suntran.com/careers



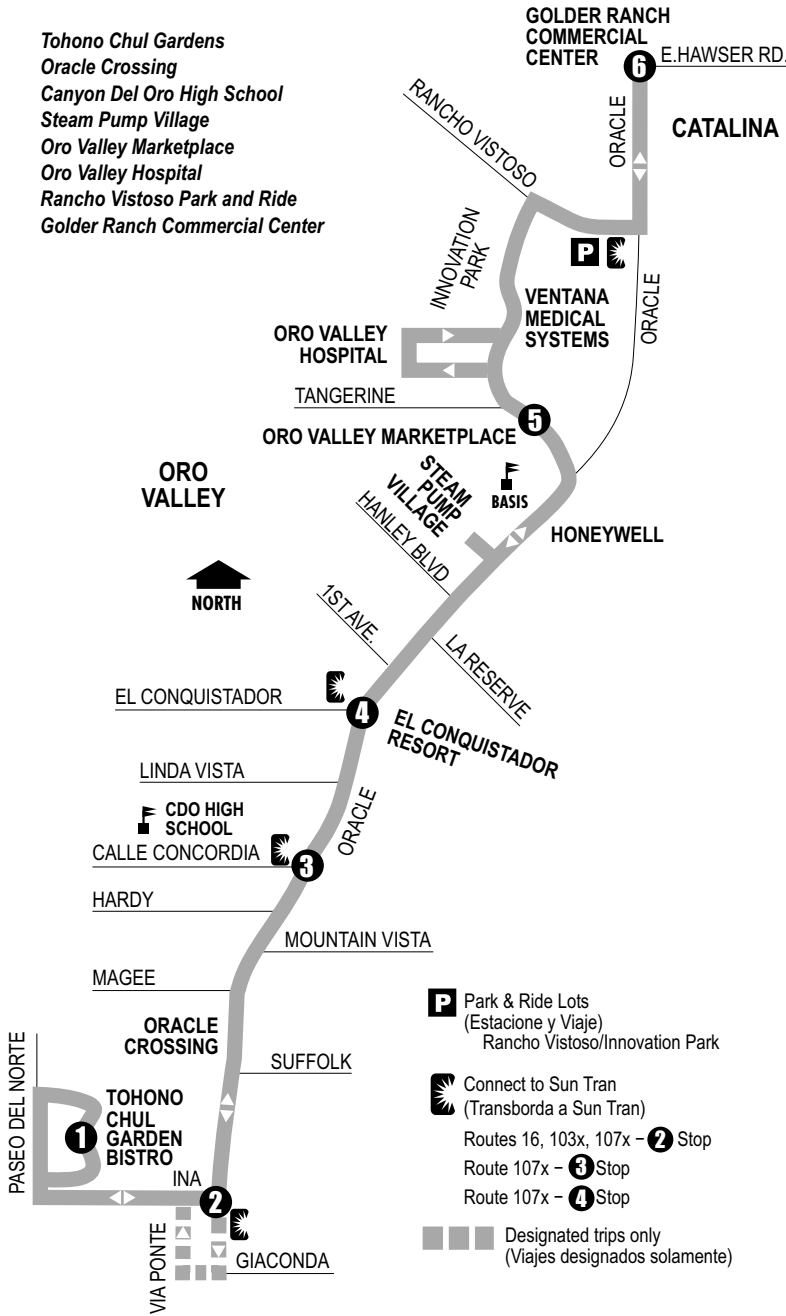
sun shuttle

(520) 792-9222 • Suntran.com

Route 401

N. Oracle/Catalina

- Tohono Chul Gardens
- Oracle Crossing
- Canyon Del Oro High School
- Steam Pump Village
- Oro Valley Marketplace
- Oro Valley Hospital
- Rancho Vistoso Park and Ride
- Golder Ranch Commercial Center



P Park & Ride Lots
(Estacione y Viaje)
Rancho Vistoso/Innovation Park

Connect to Sun Tran
(Transborda a Sun Tran)
Routes 16, 103x, 107x - **2** Stop
Route 107x - **3** Stop
Route 107x - **4** Stop

Designated trips only
(Viajes designados solamente)

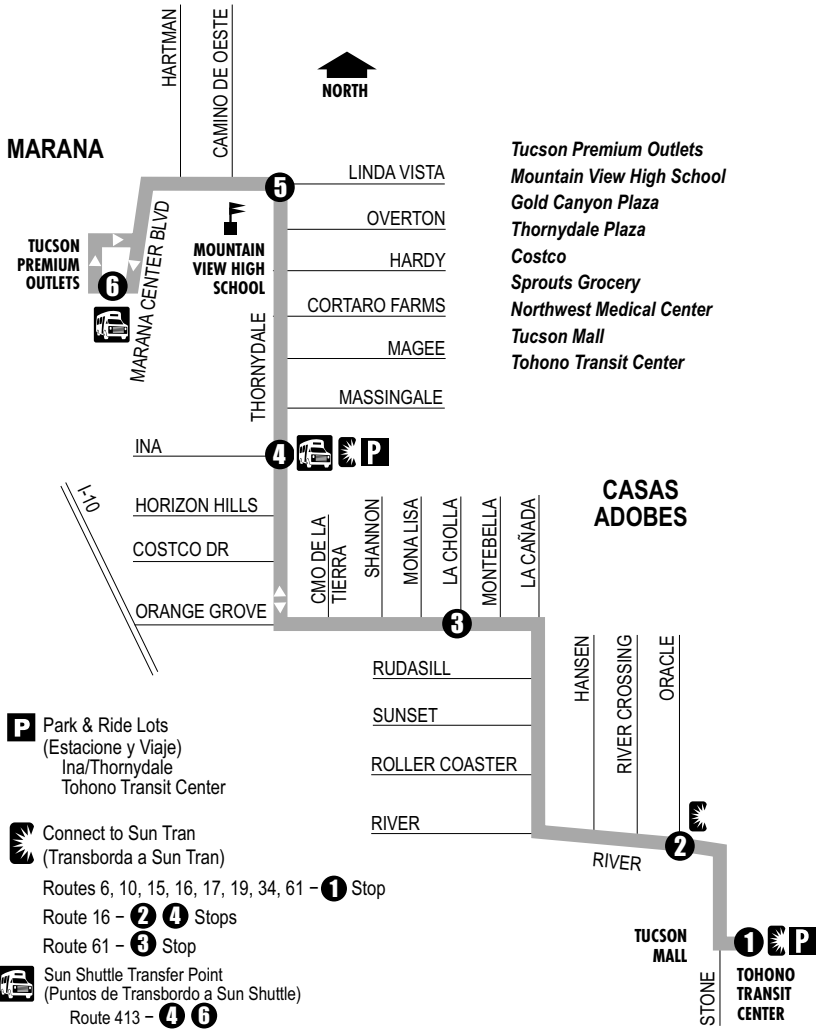
Route 401 M-F/ Northbound

Route 401 M-F / Southbound

	1	2	3	4	5	6
Tohono Chul Gardens	—	545	552	555	610	619
Oracle at Ina (SW)	—	645	652	655	710	719
Oracle at Calle Concordia	—	745	752	755	810	819
Oracle at El Conquistador	845	—	855	858	913	922
Oro Valley Marketplace	945	—	955	958	1013	1022
Golder Ranch Commercial Ctr.	1045	—	1055	1058	1113	1122
	1145	—	1155	1158	1213	1222
	1245	—	1255	1258	113	122
	145	—	155	158	213	222
	245	—	255	258	313	322
	345	—	355	358	413	422
	445	—	455	458	513	522

	6	5	4	3	2	1
Golder Ranch Commercial Ctr.	640	652	710	713	719	—
Oro Valley Marketplace	740	752	810	813	—	819
Oracle at El Conquistador	840	852	910	913	—	919
Oracle at Calle Concordia	940	952	1010	1013	—	1019
Oracle at Ina (SW)	1040	1052	1110	1113	—	1119
Tohono Chul Gardens	1140	1152	1209	1212	—	1220
	1240	1252	109	112	—	121
	140	152	209	212	—	221
	240	252	309	312	—	321
	340	352	409	412	—	421
	440	452	510	513	519	—
	540	552	610	613	619	—

Route 412
Thornydale/Orange Grove



Sun Shuttle 412

Route 412 M-F / Northbound **Route 412 M-F / Southbound**

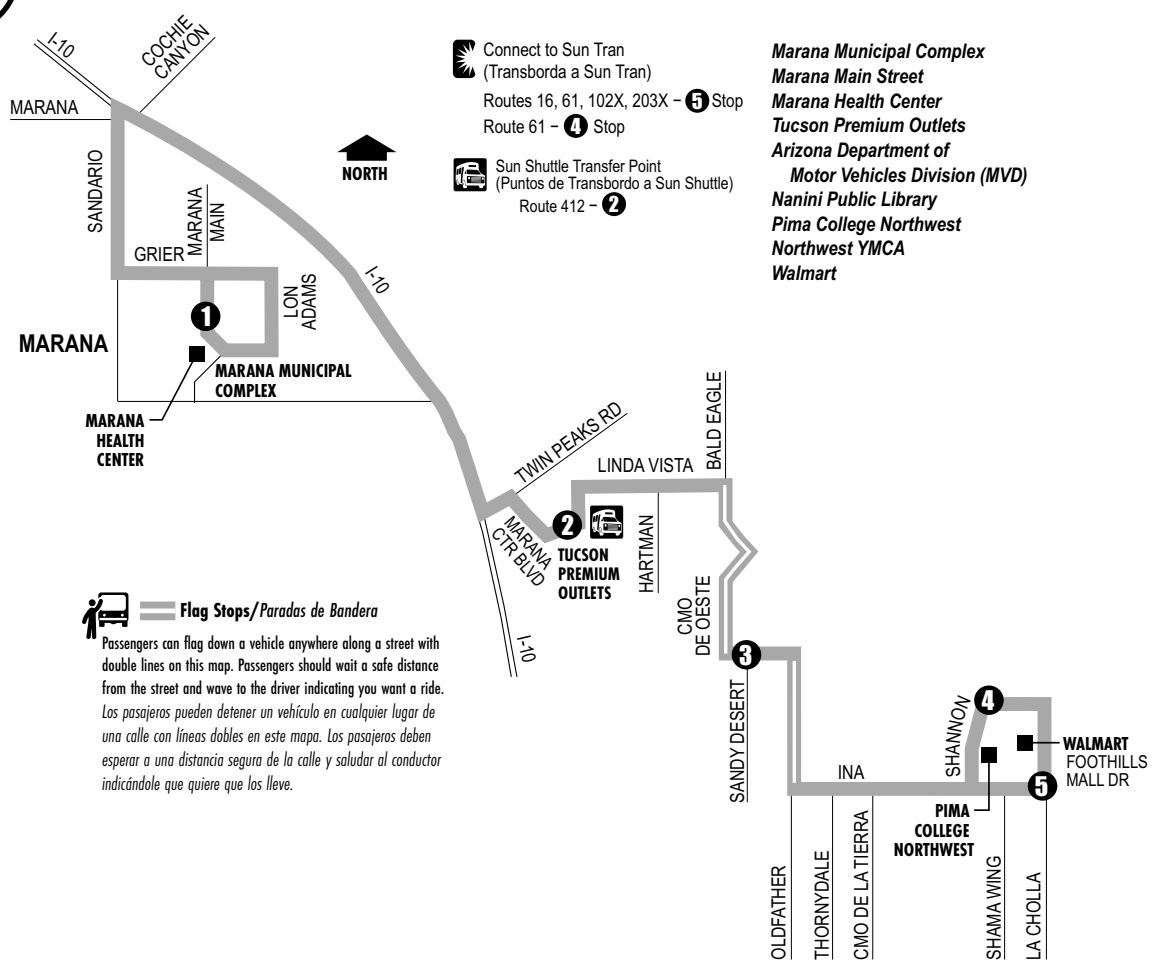
1	2	3	4	5	6	6	5	4	3	2	1
Tohono Transit Center	River at Oracle	Orange Grove at La Cholla	Thornydale at Ina	Thornydale at Linda Vista	Tucson Premium Outlets	Tucson Premium Outlets	Thornydale at Linda Vista	Thornydale at Ina	Orange Grove at La Cholla	River at Oracle	Tohono Transit Center
600	604	612	619	628	634	650	656	704	712	721	723
730	734	742	749	758	804	820	826	834	842	851	853
900	904	912	919	928	934	950	956	1004	1012	1021	1023
1030	1034	1042	1049	1058	1104	1120	1126	1134	1142	1151	1153
1200	1204	1212	1219	1228	1234	1250	1256	104	112	121	123
130	134	142	149	158	204	220	226	234	242	251	253
300	304	312	319	328	334	350	356	404	412	421	423
430	434	442	449	458	504	520	526	534	542	551	553
600	604	612	619	628	634	650	656	704	712	721	723

Route 412 SAT / Northbound **Route 412 SAT / Southbound**

1	2	3	4	5	6	6	5	4	3	2	1
850	854	902	909	918	925	940	946	954	1002	1011	1013
1020	1024	1032	1039	1048	1055	1110	1116	1124	1132	1141	1143
1150	1154	1202	1209	1218	1225	1240	1246	1254	102	111	113
120	124	132	139	148	155	210	216	224	232	241	243

Route 413

Marana/Casas Adobes



Route 413 M-F/ Southbound

1	2	3	4	5
Marana Municipal Complex	Tucson Premium Outlets	Cortaro Farms at Sandy Desert	Shannon at Pima C. College	Ina at La Cholla
620	634	642	653	656
750	804	812	823	826
920	934	942	953	956
1050	1104	1112	1123	1126
1218	1234	1243	1253	1256
148	204	213	223	226
318	334	343	353	356
449	505	514	524	527
619	635	644	654	657

Route 413 M-F/ Northbound

5	4	3	2	1
Ina at La Cholla	Cortaro Farms at Sandy Desert	Tucson Premium Outlets	Marana Municipal Complex	
700	710	718	731	
830	840	848	901	
1000	1010	1018	1031	
1130	1140	1148	1201	
100	110	118	131	
230	243	251	305	
400	413	421	435	
530	543	551	605	

Route 413 SAT/ Southbound

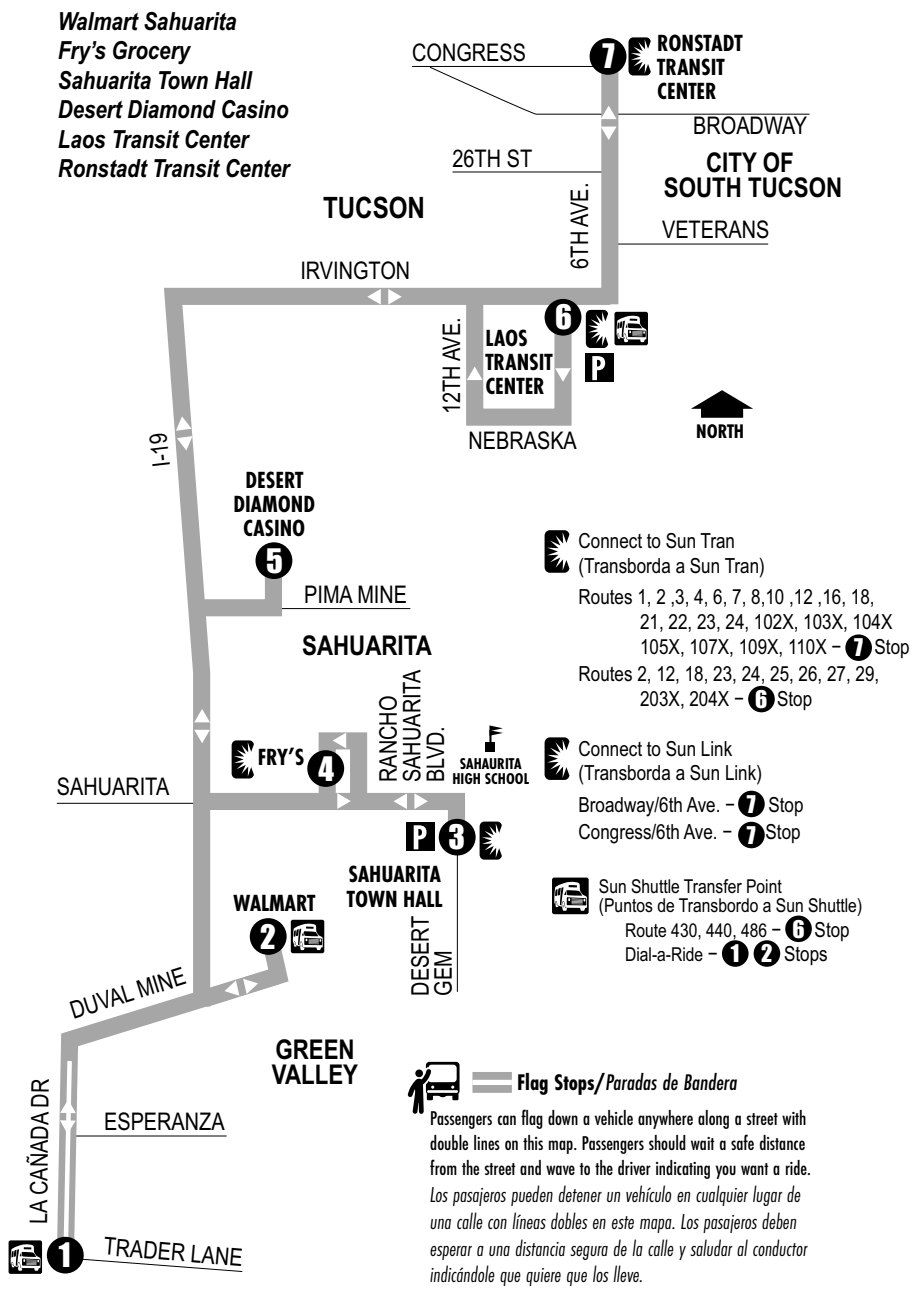
1	2	3	4	5
930	944	952	1003	1008
1100	1114	1122	1133	1138
1230	1244	1252	103	108
200	214	222	233	238
330	344	352	403	408

Route 413 SAT / Northbound

5	4	3	2	1
1017	1028	1037	1051	
1147	1158	1207	1221	
117	128	137	151	
247	258	307	321	
417	428	437	451	

Route 421X

Green Valley/Sahuarita

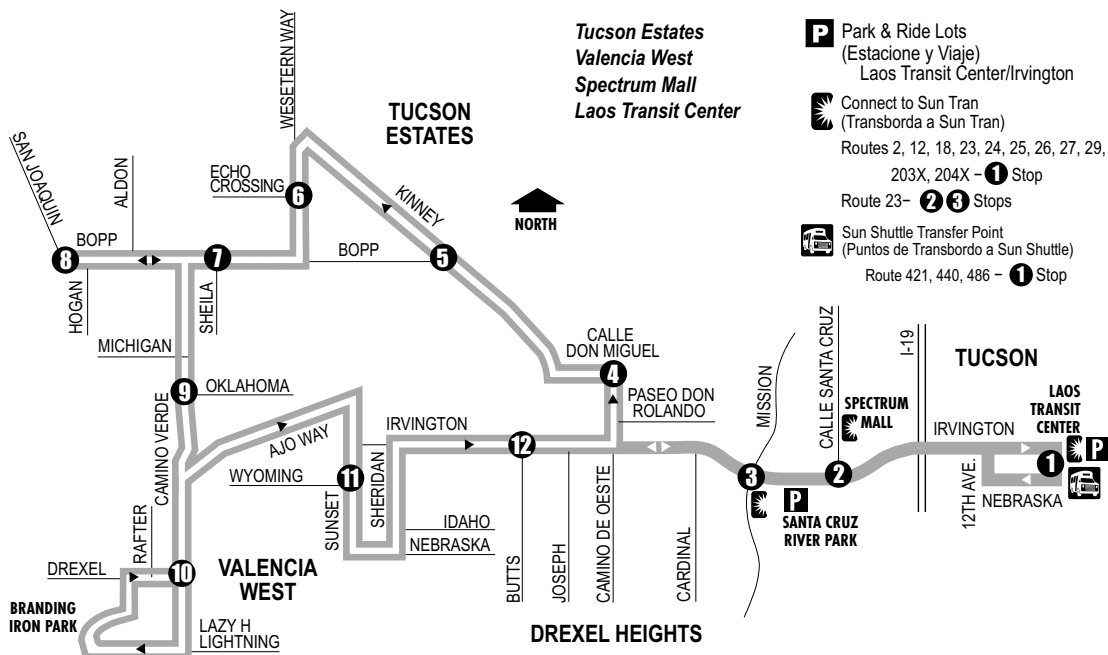


Sun Shuttle 421X

Route 421X M-F / Northbound **Route 421X M-F / Southbound**

1	2	3	4	5	6	7	7	6	5	4	3	2	1
500	511	521	526	535	551	608	630	644	706	718	722	736	747
630	641	651	656	705	721	738	800	814	836	848	852	906	917
800	811	821	826	835	851	908	930	944	1006	1018	1022	1036	1047
930	941	951	956	1005	1021	1038	1100	1114	1136	1148	1152	1206	1217
1100	1111	1121	1126	1135	1151	1208	1230	1244	106	118	122	136	147
1230	1241	1251	1256	105	121	138	200	214	236	248	252	306	317
200	210	219	224	233	250	308	330	347	409	419	422	437	448
330	340	349	354	403	420	438	500	517	539	549	552	607	618
500	510	519	524	533	550	608	630	647	709	719	722	737	748
630	640	649	654	703	720	738							

Route 430 Tucson Estates/Valencia West



- P** Park & Ride Lots (Estacione y Viaje)
Laos Transit Center/Irvington
- Connect to Sun Tran (Transborda a Sun Tran)
Routes 2, 12, 18, 23, 24, 25, 26, 27, 29, 203X, 204X - **1** Stop
Route 23- **2 3** Stops
- Sun Shuttle Transfer Point (Puntos de Transbordo a Sun Shuttle)
Route 421, 440, 486 - **1** Stop

Flag Stops/Paradas de Bandera

Passengers can flag down a vehicle anywhere along a street with double lines on this map. Passengers should wait a safe distance from the street and wave to the driver indicating you want a ride.
 Los pasajeros pueden detener un vehículo en cualquier lugar de una calle con líneas dobles en este mapa. Los pasajeros deben esperar a una distancia segura de la calle y saludar al conductor indicándole que quiere que los lleve.

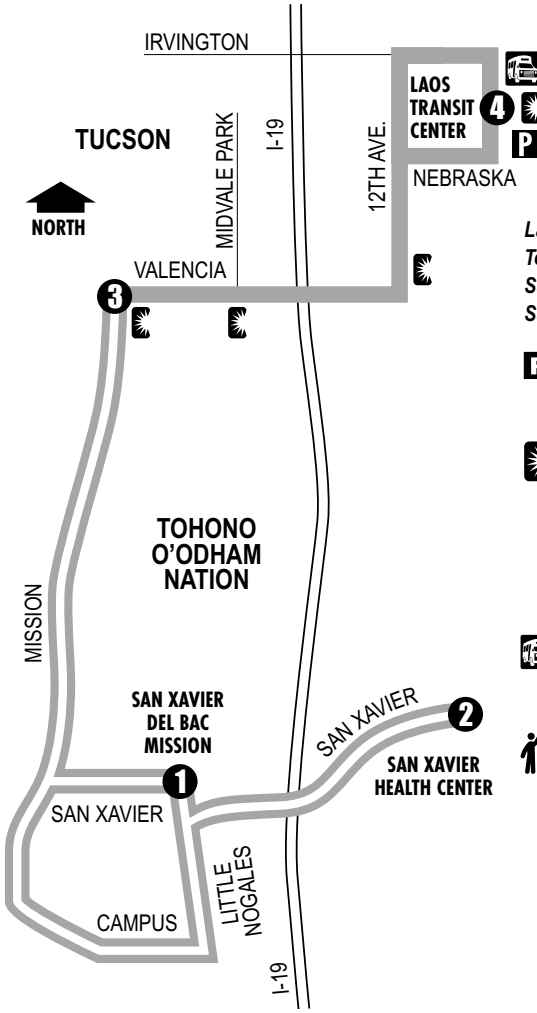
Route 430 M-F / Westbound

1	2	3	4	5	6	7	8
Roy Laos Transit Center	Spectrum Mall at Calle Santa Cruz	Irvington at Mission	Calle Don Miguel at Camino de Oeste	Kinney at Bopp Ranch	Western Way at Echo Crossing	Bopp at Sheila	Bopp at San Joaquin
600	608	611	618	623	626	629	633
730	738	741	748	753	756	759	803
900	908	911	918	923	926	929	933
1030	1038	1041	1048	1053	1056	1059	1103
1200	1208	1211	1218	1223	1226	1229	1233
135	146	151	159	203	207	210	214
310	321	326	334	338	342	345	349
445	456	501	509	513	517	520	524
620	631	636	644	648	652	655	659

Route 430 M-F / Eastbound

8	7	6	5	4	3	2	1
Bopp at San Joaquin	Camino Verde at Oklahoma	Camino Verde at Drexel	Sunset at Louisiana	Irvington at Butts	Irvington at Mission	Spectrum Mall at Calle Santa Cruz	Roy Laos Transit Center
640	645	648	656	659	708	712	716
810	815	818	826	829	838	842	846
940	945	948	956	959	1008	1012	1016
1110	1115	1118	1126	1129	1138	1142	1146
1240	1245	1248	1256	1259	108	112	116
219	224	228	236	240	249	253	259
354	359	403	411	415	424	428	434
529	534	538	546	550	559	603	609
704	709	713	721	725	734	738	744

Route 440
San Xavier



Laos Transit Center
Tohono O'odham Nation
San Xavier Del Bac Mission
San Xavier Health Center

P Park & Ride Lots
(Estacione y Viaje)
Laos Transit Center/Irvington

☀ Connect to Sun Tran
(Transborda a Sun Tran)
Routes 2, 12, 18, 23, 24, 25, 26, 27,
29, 203X, 204X - **4** Stop
Routes 27, 29 - **3** Stop
Route 24 - Valencia/12th Ave.
Route 29 - Valencia/Midvale Park

🚌 Sun Shuttle Transfer Point
(Puntos de Transbordo a Sun Shuttle)
Route 421, 430, 486 - **4** Stop

🚗 **Flag Stops/Paradas de Bandera**

Passengers can flag down a vehicle anywhere along a street with double lines on this map. Passengers should wait a safe distance from the street and wave to the driver indicating you want a ride.
Los pasajeros pueden detener un vehiculo en cualquier lugar de una calle con líneas dobles en este mapa. Los pasajeros deben esperar a una distancia segura de la calle y saludar al conductor indicándole que quiere que los lleve.

Route 440 M-F/Northbound

San Xavier Mission	Health Center	Mission at Valencia	Roy Laos Transit Center
1	2	3	4
515	523	544	600
645	653	714	730
815	823	844	900
945	953	1014	1030
1115	1123	1144	1200
1245	1253	114	130
215	223	244	300
345	353	414	430
515	523	544	600
645	653	714	730

Route 440 M-F/Southbound

Roy Laos Transit Center	Mission at Valencia	San Xavier Mission
4	3	1
615	631	640
745	801	810
915	931	940
1045	1101	1110
1215	1231	1240
145	201	210
315	331	340
445	501	510
615	631	640
745	801	810

Route 440 SAT/Northbound

1	2	3	4
940	—	957	1015
1055	—	1112	1130
1210	—	1227	1245
125	—	142	200
240	—	257	315
355	—	412	430
510	—	527	545

Route 440 SAT/Southbound

4	3	1
910	928	936
1025	1043	1051
1140	1158	1206
1255	113	121
210	228	236
325	343	351
440	458	506

Sun Shuttle 440

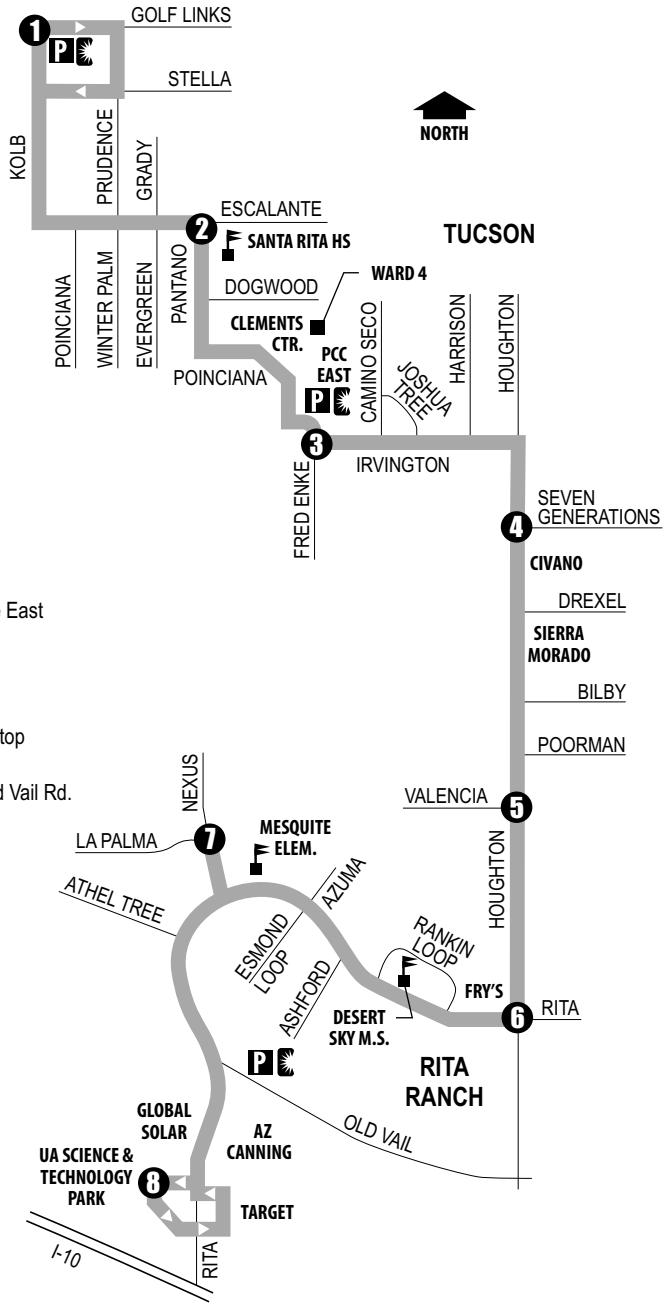
Route 450

Southeast Tucson/Rita Ranch

- Golf Links Park and Ride
- Fry's Grocery (Golf Links Rd)
- Santa Rita HS
- Clements Center
- Pima Community College East
- Fry's Grocery (Houghton Rd)
- Mesquite Elementary
- Old Vail Park and Ride
- UA Science & Technology Park

P Park & Ride Lots
(Estacione y Viaje)
Kolb/Golf Links
Pima Community College East
Old Vail Road

☀ Connect to Sun Tran
(Transborda a Sun Tran)
Routes 4, 17, 101X - **1** Stop
Routes 3, 37 - **3** Stop
Routes 110X - at **P** on Old Vail Rd.



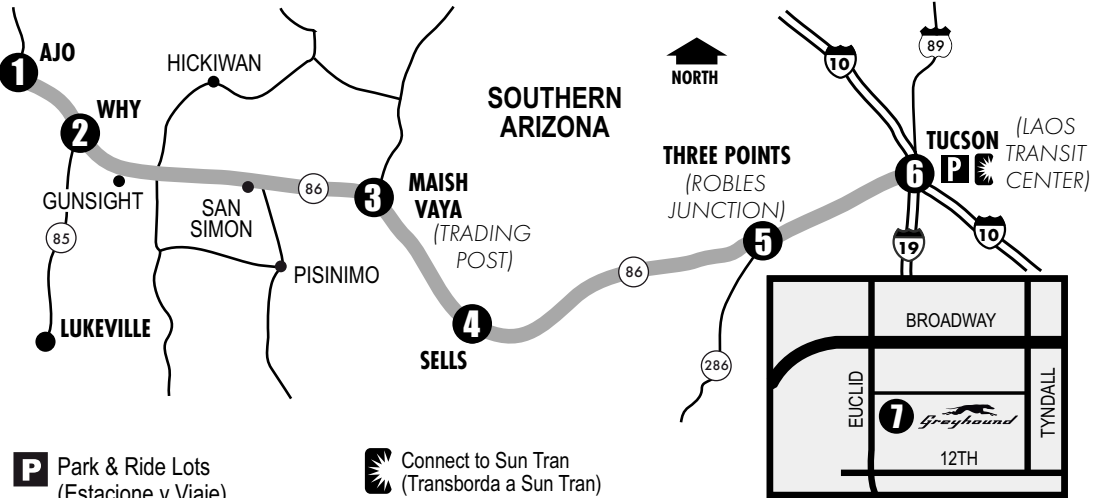
Route 450 M-F / Southbound

Route 450 M-F / Northbound

8	7	6	5	4	3	2	1
Kolb at Golf Links Park & Ride	Escalante at Pantano	Pima Community College East	Seven Generations at Houghton	Valencia at Houghton	Rita at Houghton	Nexus at La Palma	UA Tech Park
630	637	642	649	654	656	701	707
800	807	812	819	824	826	831	837
930	937	942	949	954	956	1001	1007
1100	1107	1112	1119	1124	1126	1131	1137
1230	1237	1242	1249	1254	1256	101	107
200	207	212	219	224	226	231	237
330	337	342	349	354	356	401	407
500	507	512	519	524	526	531	537
630	637	642	649	654	656	701	707

1	2	3	4	5	6	7	8
Kolb at Golf Links Park & Ride	Escalante at Pantano	Pima Community College East	Seven Generations at Houghton	Valencia at Houghton	Rita at Houghton	Nexus at La Palma	UA Tech Park
622	618	612	605	601	558	552	545
752	748	742	735	731	728	722	715
922	918	912	905	901	858	852	845
1052	1048	1042	1035	1031	1028	1022	1015
1222	1218	1212	1205	1201	1158	1152	1145
152	148	142	135	131	128	122	115
322	318	312	305	301	258	252	245
452	448	442	435	431	428	422	415
622	618	612	605	601	558	552	545

Route 486
Ajo to Tucson



P Park & Ride Lots (Estacione y Viaje)
Laos Transit Center/Irvington

Connect to Sun Tran (Transborda a Sun Tran)
Routes 2, 12, 18, 23, 24, 25, 26, 27, 29, 203X, 204X - **6** Stop

Route 486 M-F / Eastbound

Ajo	Why	Maish Vaya (Trading Post)	Sells	Three Points (Robles Junction)	Tucson (Laos Transit Center)	Tucson (Greyhound Bus Station)
600	635	715	750	835	905	935
700	715	—	—	—	—	—
1130	1145	—	—	—	—	—
530	545	—	—	—	—	—

Route 486 M-F / Westbound

Tucson (Greyhound Bus Station)	Tucson (Laos Transit Center)	Three Points (Robles Junction)	Sells	Maish Vaya (Trading Post)	Why	Ajo
—	—	—	—	—	730	745
—	—	—	—	—	1200	1215
300	330	400	440	515	550	615
—	—	—	—	—	600	615

Sun Shuttle 486

ABOUT THIS SERVICE

Sun Shuttle Route 486 provides accessible transportation from Ajo to Tucson and points in between Monday through Friday. The one-way trip is approximately 130 miles, serving Ajo and Why on State Route 85, the Tohono O'odham Nation on State Route 86, Robles Junction (Three Points) and the Laos Transit Center in Tucson. At Laos, passengers can transfer to Sun Tran, Sun Express or other Sun Shuttle routes.

La ruta 486 de Sun Shuttle ofrece transporte accesible desde Ajo a Tucson y puntos intermedios de lunes a viernes. El viaje de ida es de aproximadamente 130 millas y sirve a Ajo y Why en la ruta estatal 85, la nación Tohono O'odham en la ruta estatal 86, Robles Junction (Three Points) y el Laos Transit Center en Tucson. En Laos, los pasajeros pueden hacer transbordo a Sun Tran, Sun Express u otras rutas de Sun Shuttle.

CONTACT US/CONTACTENOS

Ajo (520) 441-6545 • (800) 242-9483

Customer Service/Servicio al Cliente
Monday - Friday/Lunes-Viernes

5 AM - 5 PM

Saturday/Sabado

5:30 AM - 5 PM

All passengers will need to schedule their trip at least 24 hours in advance. Passengers will then be picked up at the transit bus stop. If you live in Ajo and need a ride to the bus stop, you can call the Ajo Transit Office to schedule a ride on the Dial-a-Ride (DAR) to connect you with the Tucson and Phoenix routes.

Todos los pasajeros deberán programar su viaje con al menos 24 horas de anticipación. Luego, se recogerá a los pasajeros en la parada de autobús de tránsito. Si vive en Ajo y necesita transporte hasta la parada de autobús, puede llamar a la Oficina de Tránsito de Ajo para programar un viaje en Dial-a-Ride (DAR) que lo conecte con las rutas de Tucson y Phoenix.

SUN SHUTTLE DIAL-A-RIDE

Sun Shuttle provides curb-to-curb (shared ride) Dial-a-Ride service for anyone traveling in the Marana/Avra Valley and Green Valley/Sahuarita areas. The service area is indicated by the shaded zone on the map. You can also travel from stop to stop within the service area. You will need to call Sun Shuttle to make your reservation.

DIAL-A-RIDE HOURS OF SERVICE

Marana/Avra Valley

Weekdays – 6 AM - 7 PM

Green Valley/Sahuarita

Weekdays – 5 AM - 7 PM

Saturdays – 9 AM - 3 PM

Ajo

Monday to Saturday – 6 AM - 6 PM

HOW TO USE DIAL-A-RIDE

1. Call **(520) 792-9222** and you will be transferred to a reservationist. Download the Sun Shuttle Dial-a-Ride app or visit suntran.com/sunshuttle. Riders will need to register on the Sun Shuttle Dial-a-Ride app first to book or manage trips on the website.
2. When scheduling your trip, provide your name, date of travel, departure location, destination and desired arrival time.
3. Please be ready at your scheduled pick-up location at least 5 minutes early. Wait where the Sun Shuttle driver can see you.
4. When you board, verify the driver knows your desired drop off location.
5. Gather your personal belongings before you exit. If you have a bike stored on the bike rack, tell the driver you need to unload your bike. Sun Shuttle is not responsible for items left on the vehicle. Passengers using a Flag Stop should wait a safe distance from the street and wave to the driver indicating you want a ride.
6. Each passenger is allowed up to four (4) packages.

CANCELLATIONS

You may cancel the same way you booked your trip, either by calling Customer Service, using the app or by visiting the website.

Please note:

Trip reservations must be made one to seven days before the day of travel.

Reservations and cancellations for Monday service only can be made on Sunday through an automated answering service.

Same-day service is available on a limited first-come, first-served basis. Please allow for a pick-up window of up to one hour for same day service. Reservations and cancellations made by phone for Monday service can be made on Sunday but through an automated answering service.

FARES

Fares are currently waived.

Visit suntran.com/sunshuttle for current fares.

SERVICE AREAS

Shaded area, One-way, curb-to-curb service.

One-way service within a service stop to another service stop within the shaded service area.

CURB-TO-CURB SERVICE (Shaded Zone)

Sun Shuttle provides curb-to-curb transportation service within the shaded zone indicated on the map. For details about the service area boundaries, view the map in this brochure, call (520) 792-9222 or visit suntran.com/sunshuttle. Reservations are required.



BOOK YOUR TRIP!



- Download the app
- Visit Suntran.com/sunshuttle
- Call (520) 792-9222

SUN SHUTTLE DIAL-A-RIDE

Sun Shuttle ofrece servicio Dial-a-Ride de acera a acera (viaje compartido) para cualquier persona que viaje en las áreas de Marana/Avra Valley y Green Valley/Sahuarita. El área de servicio está indicada por la zona sombreada en el mapa. También podrás desplazarte de parada a parada dentro del área de servicio. Deberá llamar a Sun Shuttle para hacer su reserva.

HORAS DE SERVICIO DIAL-A-RIDE

Marana/Avra Valley

Entre Semana – 6 AM - 7 PM

Green Valley/Sahuarita

Entre Semana – 5 AM - 7 PM

Sabados – 9 AM - 3 PM

Ajo

Lunes a Sabado – 6 AM - 6 PM

CÓMO UTILIZARDIAL-A-RIDE

1. Llama al **(520) 792-9222** y seras transferido a un encargado de reservas. Descarga la aplicación Sun Shuttle Dial-a-Ride o visita suntran.com/sunshuttle. Pasajeros tendran que registrarse en la aplicación Sun shuttle Dial-a-Ride primero para reservar o administrar viajes en el sitio web.
2. Al programar su viaje, proporcione su nombre, fecha de viaje, lugar de salida, destino y hora de llegada deseada.
3. Esté preparado en el lugar de recogida programado al menos 5 minutos antes. Espere donde pueda verlo el conductor del Sun Shuttle.
4. Al abordar, verifica al conductor conoce el lugar de destino deseado.
5. Reúna sus pertenencias personales antes de salir. Si tiene una bicicleta guardada en el portabicicletas, díglele al conductor que necesita descargarla. Sun Shuttle no es responsable de los artículos que se dejen en el vehículo. Los pasajeros que utilicen una parada con bandera deben esperar a una distancia segura de la calle y saludar al conductor para indicarle que quieren que los lleve.
6. A cada pasajero se le permiten hasta cuatro (4) paquetes.

CANCELACIONES

Puede cancelar de la misma manera que reservó su viaje, ya sea llamando al Servicio de Atención al Cliente, usando la aplicación o visitando el sitio web.

Tenga en cuenta:

Las reservas de viaje deben realizarse de uno a siete días antes del día del viaje.

Las reservas y cancelaciones para el servicio de los lunes solo se pueden realizar el domingo a través de un servicio de contestador automático.

El servicio el mismo día está disponible por orden de llegada. Espere un período de recogida de hasta una hora para el servicio el mismo día. Las reservas y cancelaciones realizadas telefónicamente para el servicio de los lunes se podrán realizar el domingo pero a través de un servicio de contestador automático.

TARIFAS

Actualmente no se aplican tarifas.

Visite suntran.com/sunshuttle para conocer las tarifas actuales.

ÁREAS DE SERVICIO

Área sombreada, servicio unidireccional de acera a acera.

Servicio de ida dentro de una parada de servicio hacia otra parada de servicio dentro del área de servicio sombreada.

SERVICIO DE CURVA A CURVA

(Zona sombreada)

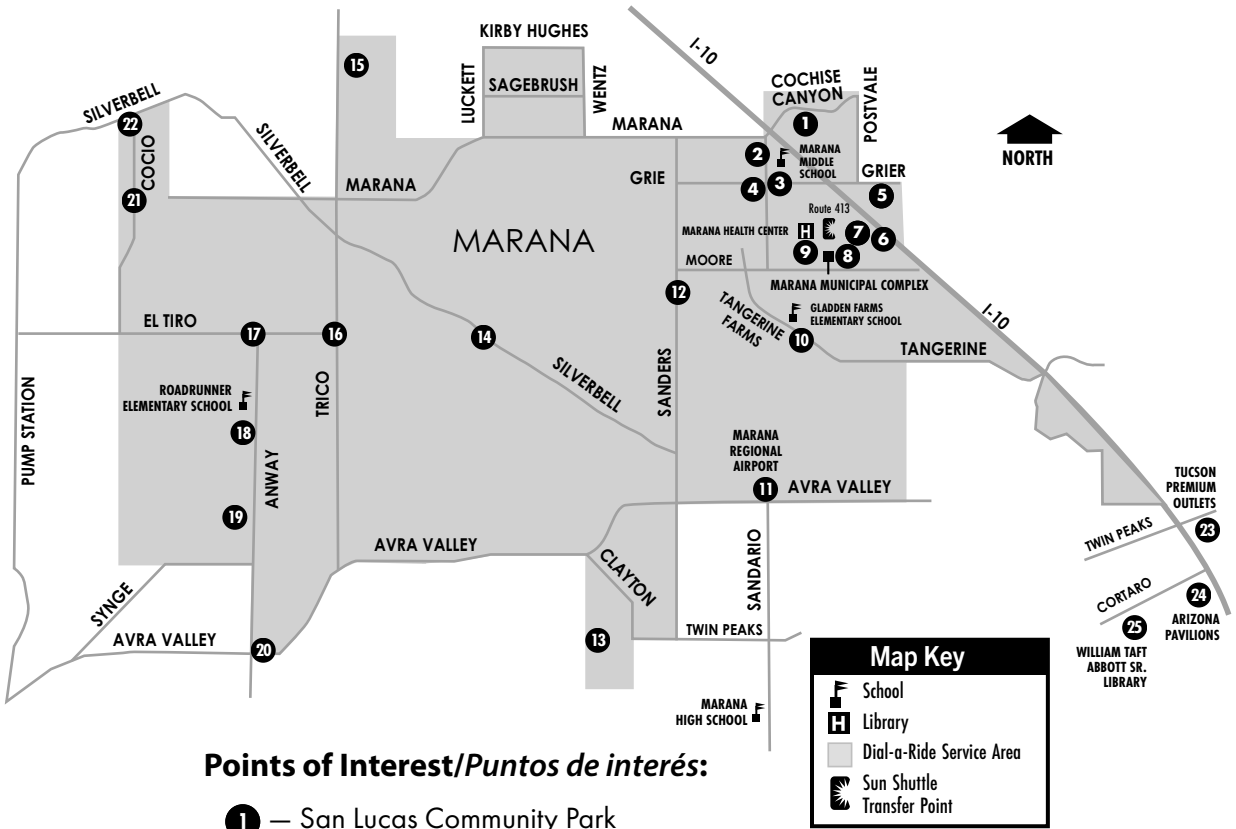
Sun Shuttle brinda servicio de transporte de acera a acera dentro de la zona sombreada indicada en el mapa. Para obtener detalles sobre los límites del área de servicio, vea el mapa en este folleto, llame al (520) 792-9222 o visite suntran.com/sunshuttle. Reservas obligatorias.



**¡RESERVA
TU
VIAJE!**

- Descarga la aplicación
- Visita Suntran.com/sunshuttle
- Llama (520) 792-9222

MARANA/AVRA VALLEY DIAL-A-RIDE



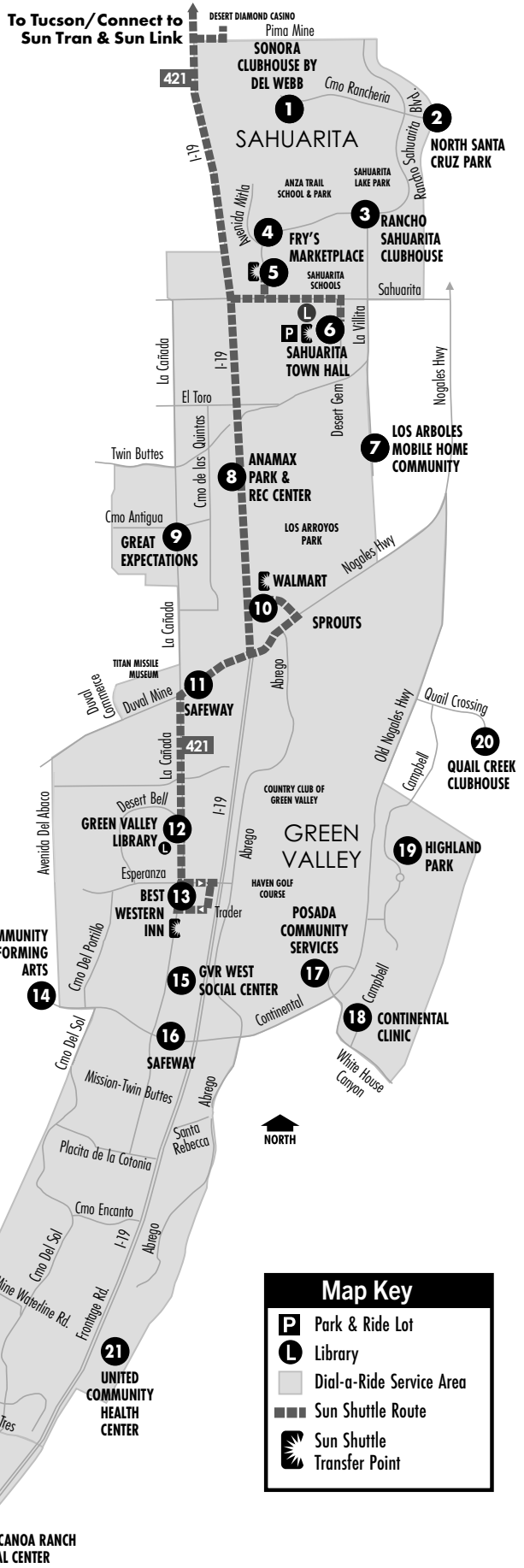
Points of Interest/Puntos de interés:

- 1 — San Lucas Community Park
- 2 — Main Street Grocery
- 3 — Community Food Bank
- 4 — Memorial de Don Frew Apartments/Family Dollar (Sandario/Grier)
- 5 — Adonis Mobile Home Community
- 6 — Marana Senior Center/Ora Mae Harn Park
- 7 — Marana Post Office/Marana Apartments
- 8 — Marana Municipal Center/Court
- 9 — Marana Health Center
- 10 — Gladden Farms Community Park
- 11 — Marana Regional Airport
- 12 — Santa Cruz River Park Trail - Honea Heights
- 13 — Glover Ranch
- 14 — Silverbell West Neighborhood
- 15 — Marana Pumpkin Patch
- 16 — Dollar General Avra Valley
- 17 — W Tiro Rd and N Anway Rd
- 18 — Roadrunner Elementary Park
- 19 — W Whitewing Way and N Springfield Rd
- 20 — N Anway and W Avra Valley Rd
- 21 — Blanco Estates Central
- 22 — Blanco Estates North
- 23 — Tucson Premium Outlets
- 24 — Arizona Pavillions
- 25 — William Taft Abbott Sr. Library

GREEN VALLEY/SAHUARITA DIAL-A-RIDE

Points of Interest/*Puntos de interés:*

- 1 Sonora Clubhouse by Del Webb
- 2 North Santa Cruz Park
- 3 Rancho Sahuarita Clubhouse
- 4 Rancho Sahuarita Blvd. at Avenida Mitla
- 5 Rancho Sahuarita Blvd. at Fry's Marketplace
- 6 Sahuarita Town Hall
- 7 Los Arboles Mobile Home Community
- 8 Anamax Park & Recreation Center
- 9 La Cañada at Camino Antigua
- 10 Walmart
- 11 Safeway on Duval Mine Rd.
- 12 Green Valley Library
- 13 Best Western Inn
- 14 Community Performing Arts Center
- 15 GVR West Social Center
- 16 Safeway on Continental Rd.
- 17 Posada Life Community Services
- 18 Continental Medical Clinic
- 19 Madera Highlands (Highland Park)
- 20 Quail Creek Clubhouse
- 21 United Community Health Center
- 22 GVR Canoa Ranch Social Center
- 23 Canoa Ranch Golf Club
- 24 Amado Market at Nogales Hwy.



Arivaca Junction

AMADO MARKET,
25760
S. Nogales Hwy.

Arivaca Rd. 24

This stop only provides one 9 AM pick-up and one PM drop-off. For more information, call: (520) 792-9222

Map Key

- Park & Ride Lot
- Library
- Dial-a-Ride Service Area
- Sun Shuttle Route
- Sun Shuttle Transfer Point

Sun Shuttle Dial-a-Ride

START YOUR CAREER IN TRANSIT

BECOME A SUN LINK STREETCAR OPERATOR!



MUST POSSESS A VALID CLASS B CDL WITH PASSENGER DESIGNATION

TO APPLY:

Email your resume to jeannette.haro@tucsonaz.gov



QUALIFICATIONS

- Must possess a valid Class B CDL with passenger designation
- Must possess a current valid Arizona Driver's License
- 21 years of age or older
- High school diploma or equivalent
- Ability to learn to safely operate light rail vehicles
- Provide professional customer service
- Ability to write clear and concise reports



BENEFITS

Sun Link is proud to foster a company culture of recognizing and rewarding employee performance.

Health care, dental and vision coverage for employees and dependents.

- 401K Retirement Plan
- Personal Time Off (PTO)
- Sick Leave
- Paid Holidays
- Uniform Allowance
- Life Insurance



(520) 792-9222 • Suntran.com


START YOUR CARRER IN TRANSIT BECOME A SUN VAN DRIVER!



A COMMERCIAL DRIVERS LICENSE (CDL) IS NOT REQUIRED

TO APPLY:

Applications and/or resumes are accepted at Sun Van, 3401 E Ajo Way, Tucson, AZ, from 8:00 am to 3:00 pm, Monday through Friday or email: SunVan_HR@tucsonaz.gov.



QUALIFICATIONS

- 21 years of age or older
- Good driving record
- Ability to learn to safely operate a paratransit vehicle
- Basic reading, writing and math skills
- Follow written and oral instructions
- Ability to communicate verbally and in writing
- Establish and maintain courteous, friendly and effective relations with passengers, the public and fellow employees
- Must possess a current valid Arizona Driver's License and provide a current 39 month motor vehicle report



BENEFITS

HEALTH COVERAGE: Employer will pay 93.3% of the monthly medical premium for the employee only and 80% for the employee and dependents.

DENTAL COVERAGE: Employer will pay 100% of the monthly dental premium for the employee only and 87% of monthly premiums for employee and dependents.

- 401K
- Vacation
- Sick Leave
- Paid Holidays
- Uniform Provided
- Tuition Reimbursement



(520) 792-9222 • Suntran.com

#WeSeeYou

Our Drivers are here to help fight against Human Trafficking.

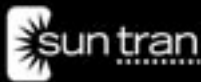


1 (888) 3737-888 National Human Trafficking Hotline

(Text "HELP" or "INFO") to **233733**

24 hours, 7 days a week, English, Spanish, 200+ languages

<http://humantraffickinghotline.org>



Requests for Reasonable Modification Policy

Per the Americans with Disabilities Act, regional transit providers who receive federal financial assistance are committed to responding to requests for reasonable modifications of their policies, practices, or procedures. For more information: www.suntran.com/ADA_Policy.php.

Title VI

Sun Tran operates public transit services without regard to race, color or national origin. If you would like additional information on Sun Tran's nondiscrimination obligations or would like to file a complaint, please call (520) 792-9222. For more information visit suntran.com/titlevi-ada.

Política de Modificación Razonable

Conforme a la Ley respecto a Estadounidenses Discapacitados, proveedores regionales de transporte que reciben asistencia financiera federal, están obligados a responder a solicitudes para hacer modificaciones razonables a sus políticas, prácticas o procedimientos. Para más información: suntran.com/ADA_Policy.php.

Título VI

Sun Tran opera sus servicios de tránsito al público sin tomar en consideración raza, color u origen nacional. Si desea información adicional sobre las obligaciones no discriminatorias de Sun Tran o quisiera sentar una denuncia, llame al (520) 792-9222 (TDD: 628-1565). Para más información visite suntran.com/titlevi-ada.

JOIN THE SUN SHUTTLE TEAM!

WE ARE NOW HIRING!



TO APPLY: SUNTRAN.COM/CAREERS

BOOK YOUR TRIP WITH THE NEW SUN SHUTTLE DIAL-A-RIDE APP!



Download, book your ride and manage your account in just 1 app!

Download now IOS and Android

Suntran.com/sunshuttle
(520) 792-9222



NEW!
Live-tracking
mobile app!



TRIP SHOT APP!
Download now IOS and Android!



Advanced Trip Planner

From the moment you leave your home until you reach your destination, know the route you're going to take and when you will arrive.



Schedule & Route Review

View route schedules on a stop-by-stop basis on all available routes so you can plan any trip ahead of time.



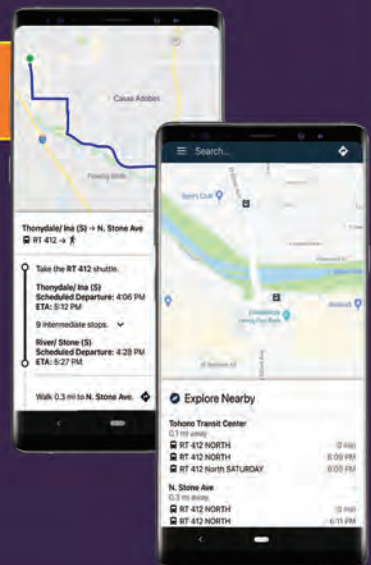
Real Time Tracking & ETAs

Riders have complete visibility to all commute options, ETAs and schedules from within the Tripshot app.



Intelligent Notifications

Get up-to-the-second notifications for arrivals, departures and delay times sent directly to your device via email or push.



Suntran.com/sunshuttle (520) 792-9222

RIDE WITH RESPECT

Be respectful, be safe and be neat.



Save priority seating for seniors and people with disabilities.



Keep aisles and doors clear.



Keep pets in carriers (except service animals). Animals are not allowed on the seats.



Don't threaten or intimidate riders or Operators.



Eating/open containers are not allowed on board.



Don't be so loud that you disturb others.



Loitering is prohibited at all transit facilities/vehicles.



All forms of smoking are prohibited. Designated areas are located at each Transit Center.



Mobility devices must be secured by an Operator.



Luggage/bags are limited and cannot block an aisle or an additional seat.

We're glad you're riding with us, let us know how we're doing!

Scan me for
the full set
of rules.



(520) 792-9222 • TDD: (520) 628-1565
SunTranInfo@tucsonaz.gov • SunTran.com